REVISIONS		
DATE	L. S. NAME	NO.
6/96	ROBERT C. KIRKPATRICK, JR.	11359

This tax map supercedes the tax map approved March 24, 1961.

I hereby certify that this map and any required survey has been made under my immediate supervision and complies with the laws of the State of New Jersey.

Robert C. Kirkpatrick, N.J.P.E.&L.S. No. 11359

The areas, boundaries and dimensions shown on this map are derived from ground surveys, aerial surveys, recorded plans, maps, deeds and wills, and are to be used for assessment purposes only.

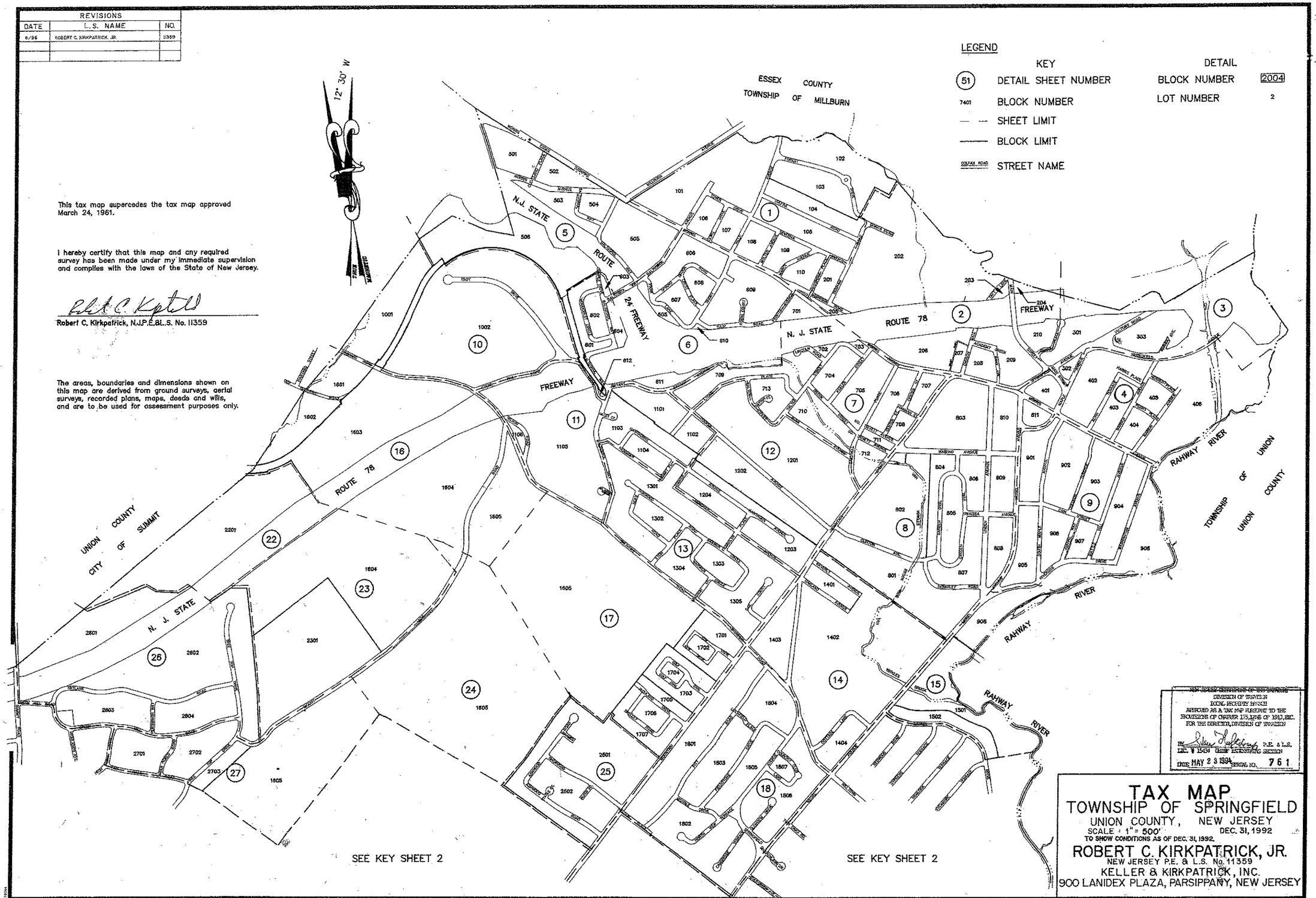

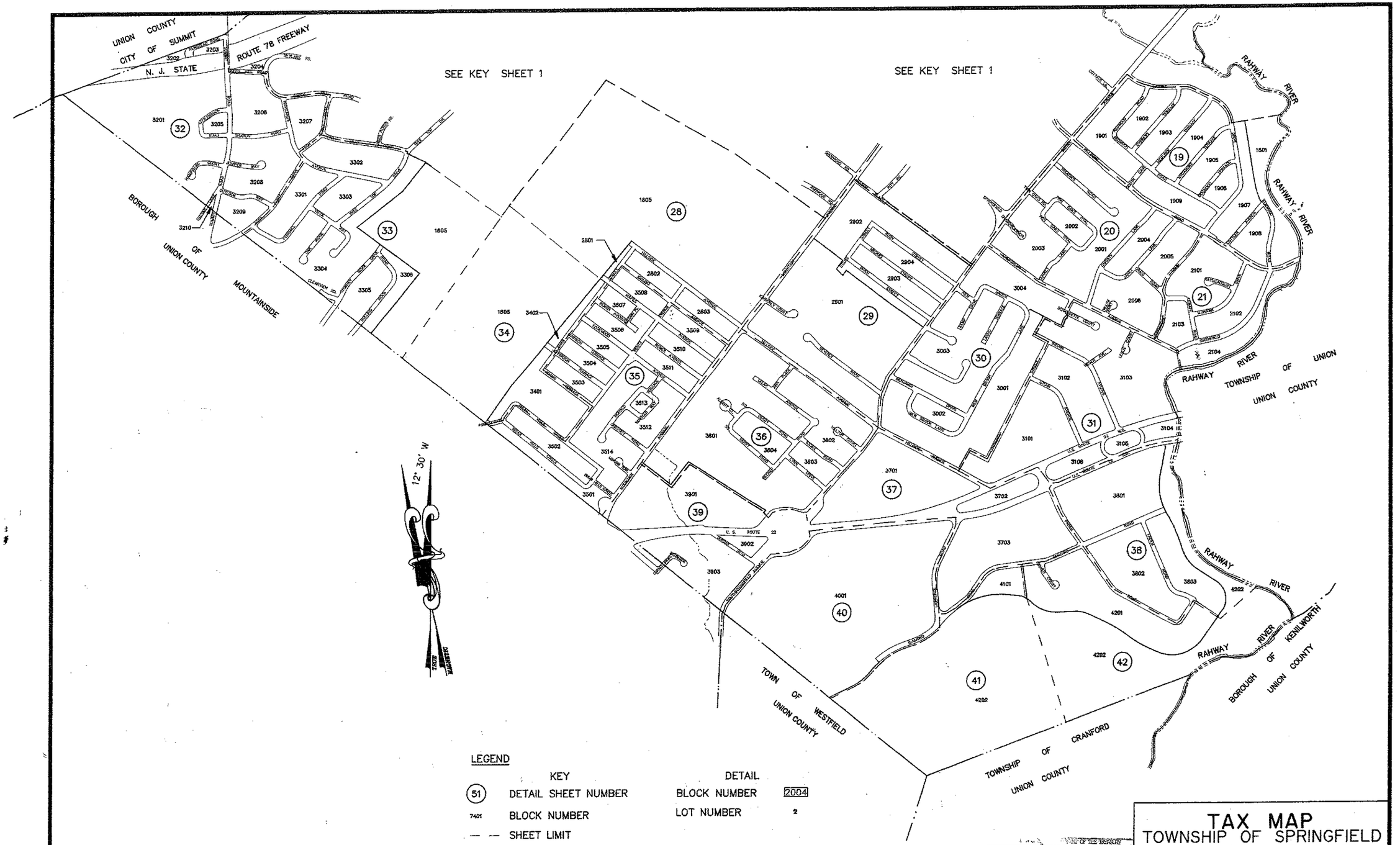

REVISIONS		
DATE	L.S. NAME	NO.
8/96	ROBERT C. KIRKPATRICK, JR.	11359

TAX MAP
TOWNSHIP OF SPRINGFIELD
UNION COUNTY, NEW JERSEY
SCALE - 1" = 500' DEC. 31, 1992
TO SHOW CONDITIONS AS OF DEC. 31, 1992.

ROBERT C. KIRKPATRICK, JR.
NEW JERSEY P.E. & L.S. No. 11359
KELLER & KIRKPATRICK, INC.
900 LANIDEX PLAZA, PARSIPPANY, NEW JERSEY

MAY 2 8 1996 761

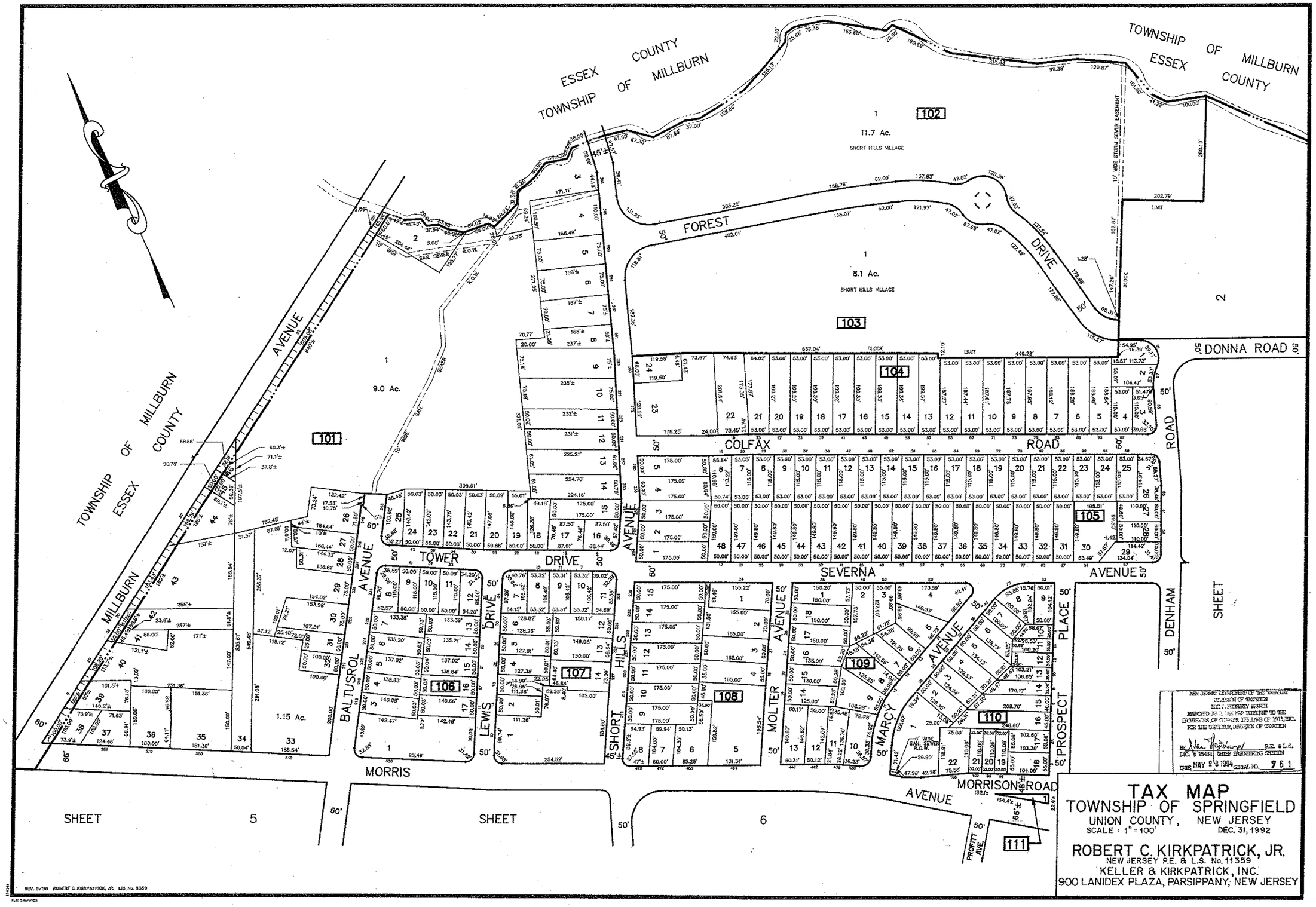
TAX MAP
TOWNSHIP OF SPRINGFIELD
UNION COUNTY, NEW JERSEY
SCALE : 1" = 100'
DEC. 31, 1992
ROBERT C. KIRKPATRICK, JR.
NEW JERSEY P.E. & L.S. No. 11359
KELLER & KIRKPATRICK, INC.
900 LANIDEX PLAZA, PARSIPPANY, NEW JERSEY
NEW JERSEY DEPARTMENT OF THE TREASURY
DIVISION OF TAXATION
LOCAL PROPERTY BRANCH
APPROVED AS A TAX MAP PURSUANT TO THE
PROVISIONS OF CHAPTER 175, LAWS OF 1913, ETC.
FOR THE DIRECTOR, DIVISION OF TAXATION
BY P.E. & L.S.
LIC. # 15434 CHIEF ENGINEERING SECTION
DATE MAY 23 1994 SERIAL NO. 761
TOWNSHIP OF MILLBURN
ESSEX COUNTY
MILLBURN AVENUE
FOREST DRIVE
COLFAX ROAD
SEVERNA AVENUE
TOWER DRIVE
BALTUSROL AVENUE
LEWIS DRIVE
SHORT HILLS AVENUE
MOLTER AVENUE
MARCY AVENUE
PROSPECT PLACE
DENHAM ROAD
DONNA ROAD
MORRIS AVENUE
MORRISON ROAD
PROFITT AVE.
SHEET 5
SHEET 6
SHEET
101
102
103
104
105
106
107
108
109
110
111
11.7 Ac.
8.1 Ac.
9.0 Ac.
1.15 Ac.
SHORT HILLS VILLAGE
10' WIDE STORM SEWER EASEMENT
10' WIDE SAN. SEWER R.O.W.
BLOCK
LIMIT
REV. 9/96 ROBERT C. KIRKPATRICK, JR. LIC. No. 11359

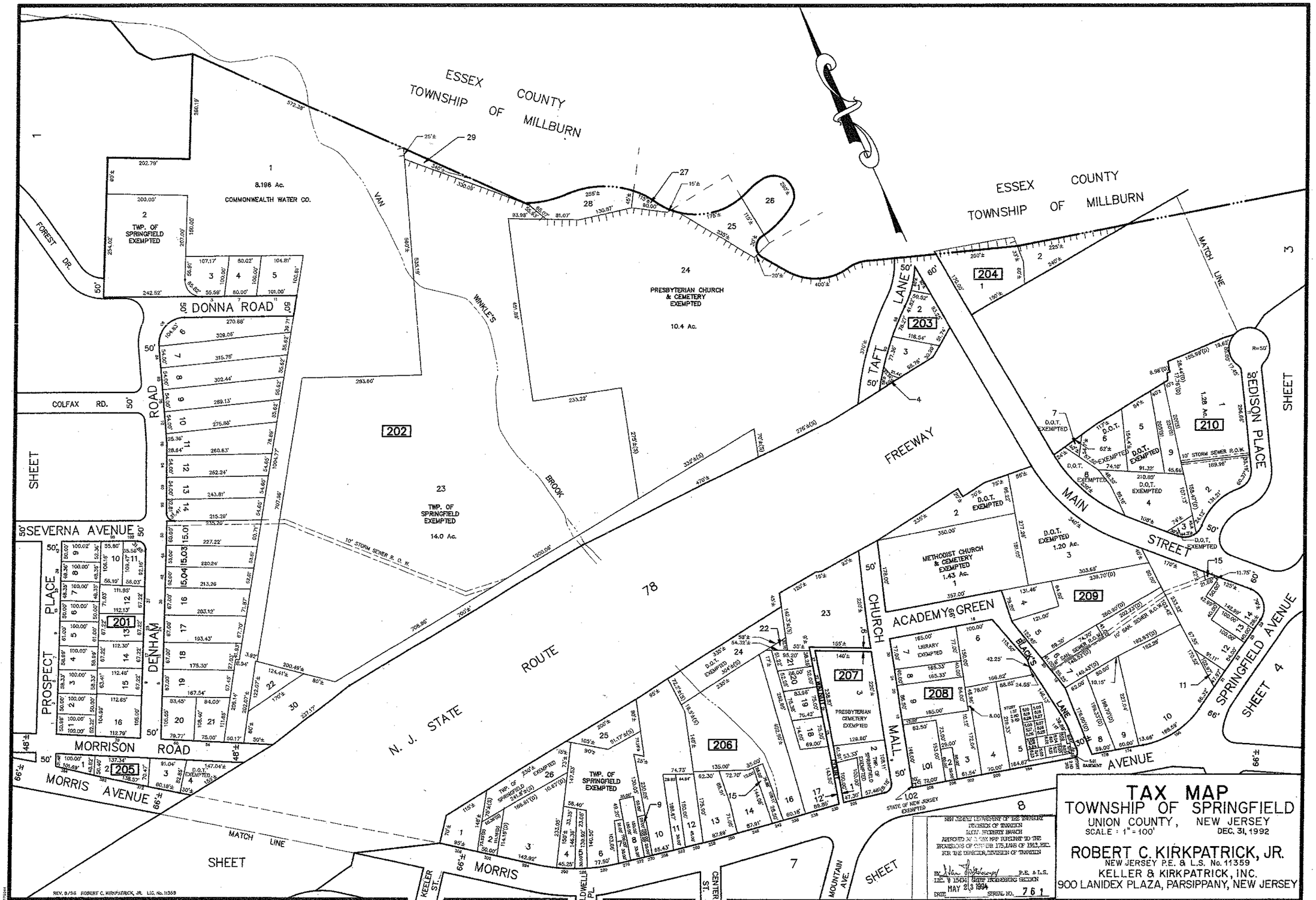
ESSEX COUNTY
TOWNSHIP OF MILLBURN
ESSEX COUNTY
TOWNSHIP OF MILLBURN
8.196 Ac.
COMMONWEALTH WATER CO.
TWP. OF SPRINGFIELD EXEMPTED
PRESBYTERIAN CHURCH & CEMETERY EXEMPTED
10.4 Ac.
TWP. OF SPRINGFIELD EXEMPTED
14.0 Ac.
METHODIST CHURCH & CEMETERY EXEMPTED
1.43 Ac.
D.O.T. EXEMPTED
1.20 Ac.
LIBRARY EXEMPTED
PRESBYTERIAN CEMETERY EXEMPTED
TWP. OF SPRINGFIELD EXEMPTED
STATE OF NEW JERSEY EXEMPTED
DONNA ROAD
COLFAX RD.
SEVERNA AVENUE
PROSPECT PLACE
DENHAM ROAD
MORRISON ROAD
MORRIS AVENUE
MORRIS
VAN WINKLE'S BROOK
N. J. STATE ROUTE 78
TAFT LANE
FREEWAY
CHURCH MALL
ACADEMY GREEN
BLACK'S LANE
MAIN STREET
EDISON PLACE
SPRINGFIELD AVENUE
MATCH LINE
SHEET
FOREST DR.
KEELER ST.
CALDWELL PL.
CENTER ST.
MOUNTAIN AVE.
10' STORM SEWER R.O.W.
TAX MAP
TOWNSHIP OF SPRINGFIELD
UNION COUNTY, NEW JERSEY
SCALE : 1" = 100'
DEC. 31, 1992
ROBERT C. KIRKPATRICK, JR.
NEW JERSEY P.E. & L.S. No. 11359
KELLER & KIRKPATRICK, INC.
900 LANIDEX PLAZA, PARSIPPANY, NEW JERSEY
MAY 23 1994
761

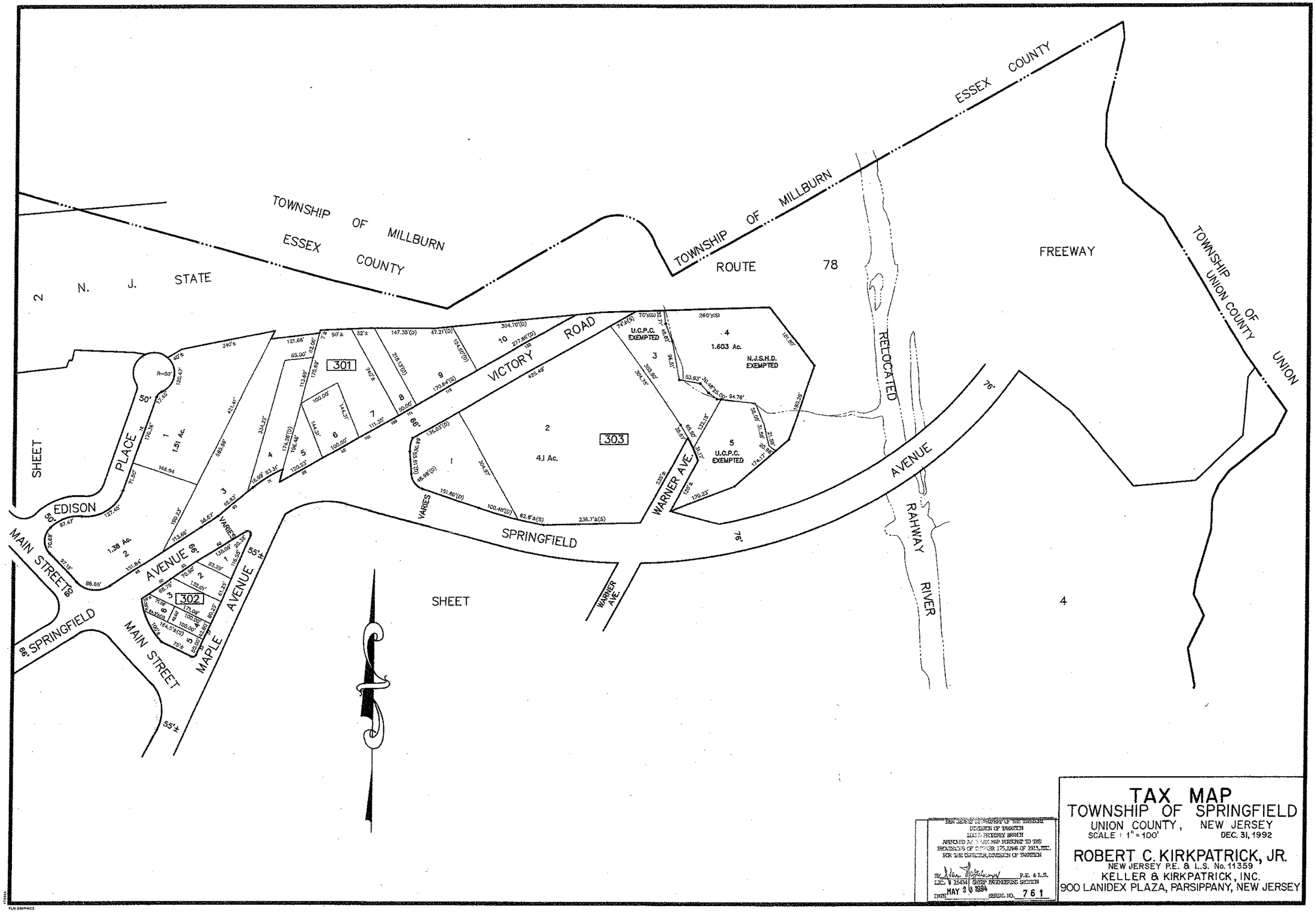

TAX MAP
TOWNSHIP OF SPRINGFIELD
UNION COUNTY, NEW JERSEY
SCALE : 1" = 100'
DEC. 31, 1992

ROBERT C. KIRKPATRICK, JR.
NEW JERSEY P.E. & L.S. No. 11359
KELLER & KIRKPATRICK, INC.
900 LANIDEX PLAZA, PARSIPPANY, NEW JERSEY

NEW JERSEY DEPARTMENT OF THE TREASURY
DIVISION OF TAXATION
LOCAL PROPERTY BRANCH
APPROVED AS A TAX MAP PURSUANT TO THE PROVISIONS OF CHAPTER 175, LAWS OF 1913, ETC.
FOR THE DIRECTOR, DIVISION OF TAXATION
BY [signature] P.E. & L.S.
LIC. # 15434 GRIEP ENGINEERING SECTION
DATE MAY 2 8 1994 SERIAL NO. 761

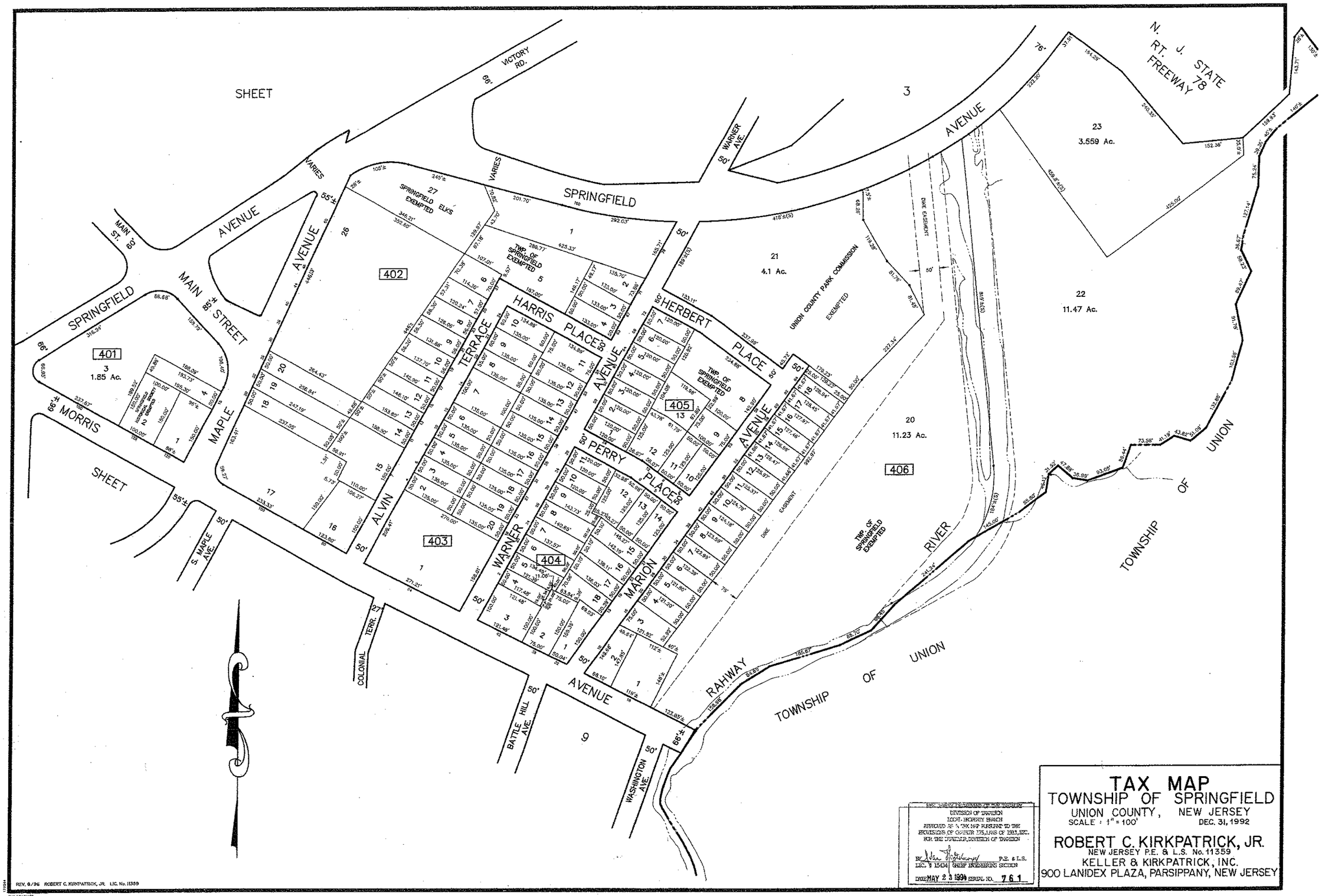

NEW JERSEY DEPARTMENT OF THE TREASURY
DIVISION OF TAXATION
LOCAL REPORTS BRANCH
APPROVED AS A TAX MAP PURSUANT TO THE
PROVISIONS OF CHAPTER 175, LAWS OF 1915, ETC.
FOR THE DIRECTOR, DIVISION OF TAXATION

P.E. & L.S.
LIC. # 15434 CHIEF ENGINEERING SECTION

DATE MAY 23 1994 SERIAL NO. 761

TAX MAP
TOWNSHIP OF SPRINGFIELD
UNION COUNTY, NEW JERSEY
SCALE : 1" = 100' DEC. 31, 1992

ROBERT C. KIRKPATRICK, JR.
NEW JERSEY P.E. & L.S. No. 11359
KELLER & KIRKPATRICK, INC.
900 LANIDEX PLAZA, PARSIPPANY, NEW JERSEY

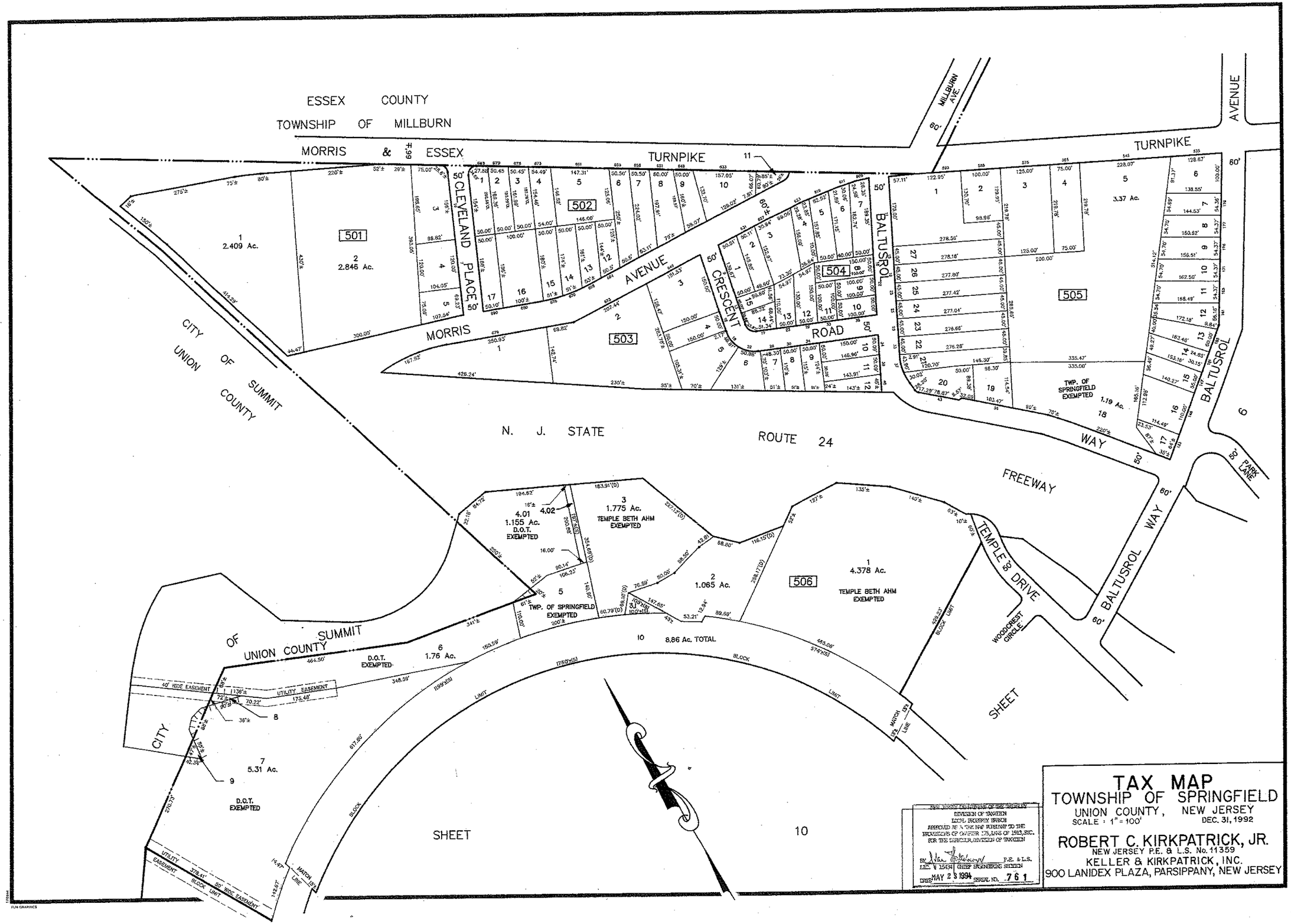
ESSEX COUNTY
TOWNSHIP OF MILLBURN
MORRIS & ESSEX TURNPIKE
MILLBURN AVE.
TURNPIKE
AVENUE
CLEVELAND PLACE
MORRIS AVENUE
CRESCENT ROAD
BALTUSROL WAY
CITY OF UNION
SUMMIT COUNTY
N. J. STATE ROUTE 24
FREEWAY
TEMPLE DRIVE
WOODCREST CIRCLE
PARK LANE
501
502
503
504
505
506
TWP. OF SPRINGFIELD EXEMPTED
TEMPLE BETH AHM EXEMPTED
D.O.T. EXEMPTED
8.86 Ac. TOTAL
SHEET 10
TAX MAP
TOWNSHIP OF SPRINGFIELD
UNION COUNTY, NEW JERSEY
SCALE : 1" = 100'
DEC. 31, 1992
ROBERT C. KIRKPATRICK, JR.
NEW JERSEY P.E. & L.S. No. 11359
KELLER & KIRKPATRICK, INC.
900 LANIDEX PLAZA, PARSIPPANY, NEW JERSEY
DIVISION OF TAXATION
LOCAL PROPERTY BRANCH
APPROVED AS A TAX MAP PURSUANT TO THE
PROVISIONS OF CHAPTER 175, LAWS OF 1913, REC.
FOR THE DIRECTOR, DIVISION OF TAXATION
CHIEF ENGINEERING SECTION
MAY 2 3 1994
SERIAL NO. 761

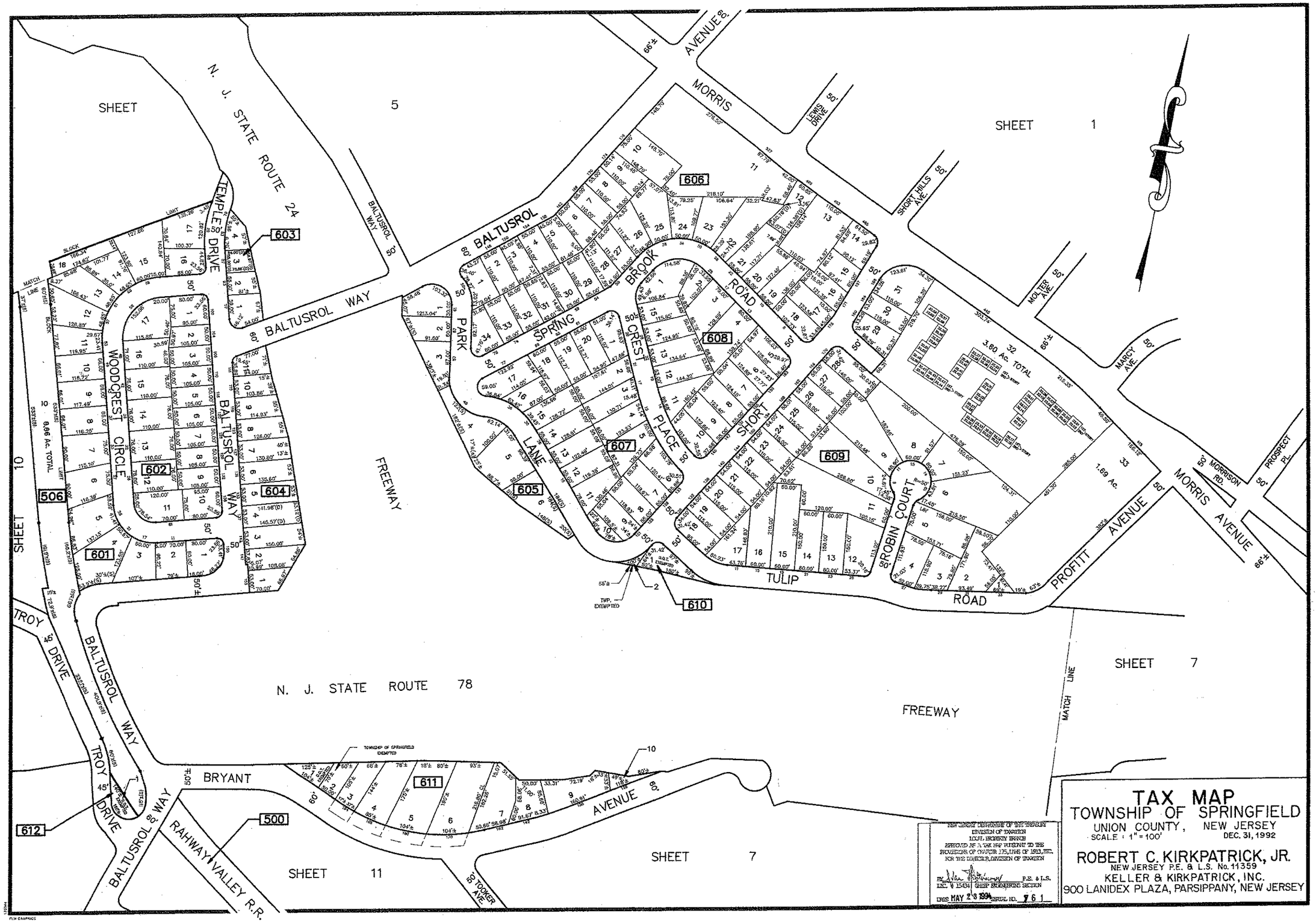
SHEET 5
SHEET 1
SHEET 7
SHEET 11
SHEET 10
N. J. STATE ROUTE 24
N. J. STATE ROUTE 78
FREEWAY
BALTUSROL WAY
BALTUSROL
TEMPLE DRIVE
WOODCREST CIRCLE
PARK LANE
SPRING BROOK ROAD
CREST PLACE
SHORT ROAD
ROBIN COURT
TULIP ROAD
PROFITT AVENUE
MORRIS AVENUE
MORRIS AVENUE
LEWIS DRIVE
SHORT HILLS AVE.
MOLTER AVE.
MARCY AVE.
MORRISON RD.
PROSPECT PL.
TROY DRIVE
BRYANT AVENUE
RAHWAY VALLEY R.R.
TOOKER AVE.
MATCH LINE
TWP. EXEMPTED
TOWNSHIP OF SPRINGFIELD EXEMPTED
3.60 Ac. TOTAL
1.69 Ac.
8.66 Ac. TOTAL
601
602
603
604
605
606
607
608
609
610
611
612
500
506
TAX MAP
TOWNSHIP OF SPRINGFIELD
UNION COUNTY, NEW JERSEY
SCALE : 1" = 100'
DEC. 31, 1992
ROBERT C. KIRKPATRICK, JR.
NEW JERSEY P.E. & L.S. No. 11359
KELLER & KIRKPATRICK, INC.
900 LANIDEX PLAZA, PARSIPPANY, NEW JERSEY
NEW JERSEY DEPARTMENT OF THE TREASURY
DIVISION OF TAXATION
LOCAL PROPERTY BRANCH
APPROVED AS A TAX MAP PURSUANT TO THE
PROVISIONS OF CHAPTER 175, LAWS OF 1913, ETC.
FOR THE DIRECTOR, DIVISION OF TAXATION
P.E. & L.S.
LIC. # 15434 CHIEF ENGINEERING SECTION
DATE MAY 23 1994 SERIAL NO. 761

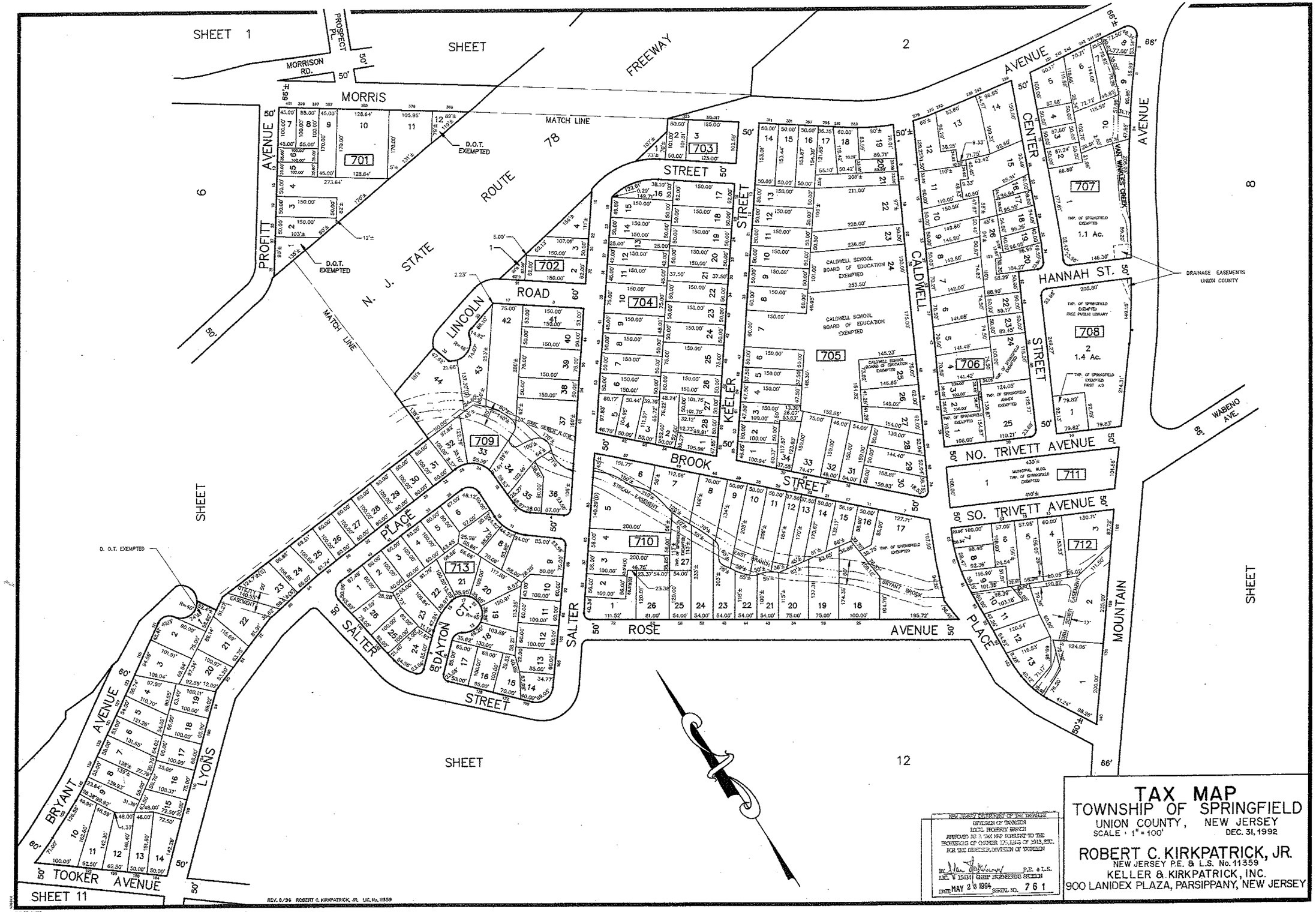
SHEET 1
SHEET 2
SHEET 6
SHEET 8
SHEET 11
SHEET 12
MORRIS AVENUE
PROFITT AVENUE
MORRISON RD.
PROSPECT PL.
MATCH LINE
N. J. STATE ROUTE 78
FREEWAY
D.O.T. EXEMPTED
LINCOLN ROAD
KEELER STREET
CALDWELL STREET
CENTER STREET
HANNAH ST.
NO. TRIVETT AVENUE
SO. TRIVETT AVENUE
MOUNTAIN AVENUE
WABENO AVE.
BROOK STREET
ROSE AVENUE
SALTER STREET
SALTER PLACE
DAYTON CT.
LYONS PLACE
BRYANT AVENUE
TOOKER AVENUE
VAN WINKLES CREEK
DRAINAGE EASEMENTS UNION COUNTY
CALDWELL SCHOOL BOARD OF EDUCATION EXEMPTED
TWP. OF SPRINGFIELD EXEMPTED
1.1 Ac.
1.4 Ac.
TWP. OF SPRINGFIELD EXEMPTED FREE PUBLIC LIBRARY
TWP. OF SPRINGFIELD EXEMPTED FIRST AID
MUNICIPAL BLDG. TWP. OF SPRINGFIELD EXEMPTED
STREAM EASEMENT
EAST BRANCH
BRYANT BROOK
UTILITY EASEMENT
701
702
703
704
705
706
707
708
709
710
711
712
713
REV. 8/96 ROBERT C. KIRKPATRICK, JR. LIC. No. 11359
NEW JERSEY DEPARTMENT OF THE TREASURY
DIVISION OF TAXATION
LOCAL PROPERTY BRANCH
APPROVED AS A TAX MAP PURSUANT TO THE PROVISIONS OF CHAPTER 175, LAWS OF 1913, ETC.
FOR THE DIRECTOR, DIVISION OF TAXATION
BY P.E. & L.S.
LIC. # 15434 CHIEF ENGINEERING SECTION
DATE MAY 2 8 1994 SERIAL NO. 761
TAX MAP
TOWNSHIP OF SPRINGFIELD
UNION COUNTY, NEW JERSEY
SCALE : 1" = 100'
DEC. 31, 1992
ROBERT C. KIRKPATRICK, JR.
NEW JERSEY P.E. & L.S. No. 11359
KELLER & KIRKPATRICK, INC.
900 LANIDEX PLAZA, PARSIPPANY, NEW JERSEY

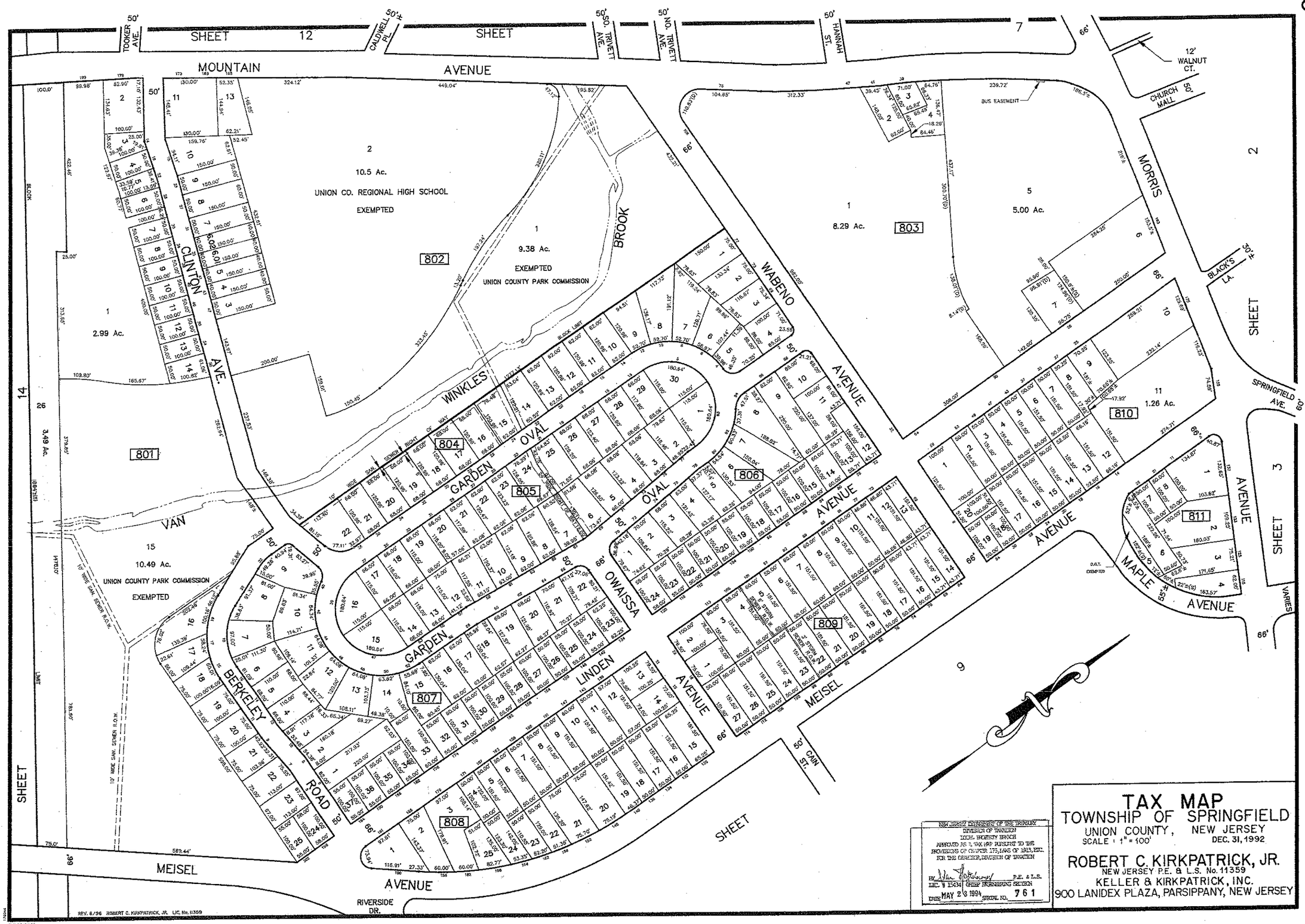
MOUNTAIN AVENUE
SHEET 12
SHEET 7
TOOKER AVE.
CALDWELL PL.
SO. TRIVETT AVE.
NO. TRIVETT AVE.
HANNAH ST.
12' WALNUT CT.
CHURCH MALL
MORRIS
BLACK'S LA.
SPRINGFIELD AVE.
SHEET 2
SHEET 3
SHEET 9
SHEET 14
SHEET
MEISEL AVENUE
RIVERSIDE DR.
CAIN ST.
VAN
BERKELEY ROAD
CLINTON AVE.
WINKLES
GARDEN OVAL
BROOK
WABENO AVENUE
OWAISSA AVENUE
LINDEN AVENUE
MAPLE AVENUE
VARIES
2
10.5 Ac.
UNION CO. REGIONAL HIGH SCHOOL
EXEMPTED
802
1
9.38 Ac.
EXEMPTED
UNION COUNTY PARK COMMISSION
1
8.29 Ac.
803
5
5.00 Ac.
1
2.99 Ac.
801
15
10.49 Ac.
UNION COUNTY PARK COMMISSION
EXEMPTED
804
805
806
807
808
809
810
811
11
1.26 Ac.
BUS EASEMENT
10' WIDE SAN. SEWER R.O.W.
REV. 8/96 ROBERT C. KIRKPATRICK, JR. LIC. No. 11359
NEW JERSEY DEPARTMENT OF THE TREASURY
DIVISION OF TAXATION
LOCAL PROPERTY BRANCH
APPROVED AS A TAX MAP PURSUANT TO THE
PROVISIONS OF CHAPTER 175, LAWS OF 1913, ETC.
FOR THE DIRECTOR, DIVISION OF TAXATION
BY P.E. & L.S.
LIC. # 15434 CHIEF ENGINEERING SECTION
DATE MAY 23 1994 SERIAL NO. 761
TAX MAP
TOWNSHIP OF SPRINGFIELD
UNION COUNTY, NEW JERSEY
SCALE : 1" = 100'
DEC. 31, 1992
ROBERT C. KIRKPATRICK, JR.
NEW JERSEY P.E. & L.S. No. 11359
KELLER & KIRKPATRICK, INC.
900 LANIDEX PLAZA, PARSIPPANY, NEW JERSEY

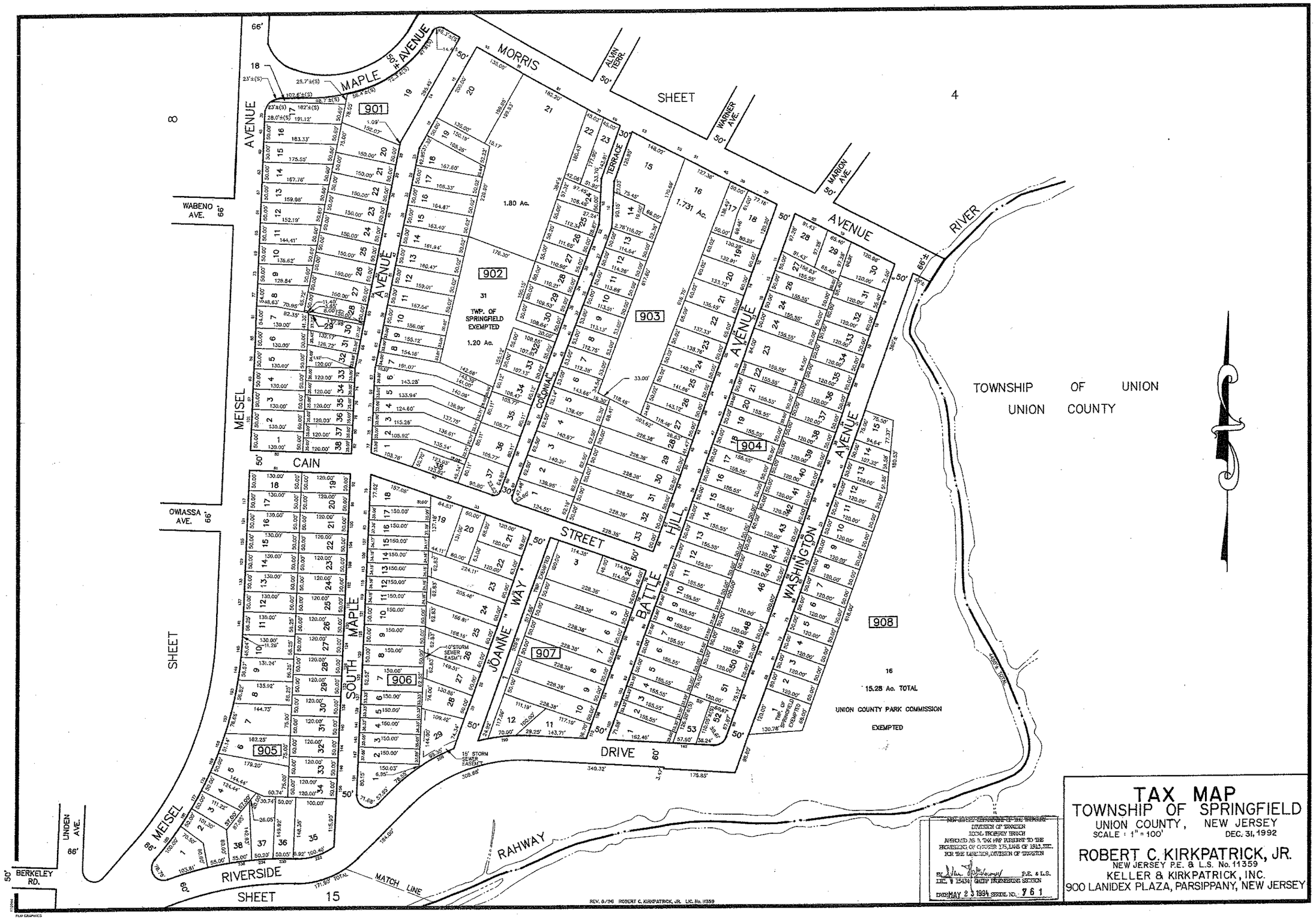

TAX MAP
TOWNSHIP OF SPRINGFIELD
UNION COUNTY, NEW JERSEY

SCALE : 1" = 100' DEC. 31, 1992

ROBERT C. KIRKPATRICK, JR.
NEW JERSEY P.E. & L.S. No. 11359
KELLER & KIRKPATRICK, INC.
900 LANIDEX PLAZA, PARSIPPANY, NEW JERSEY

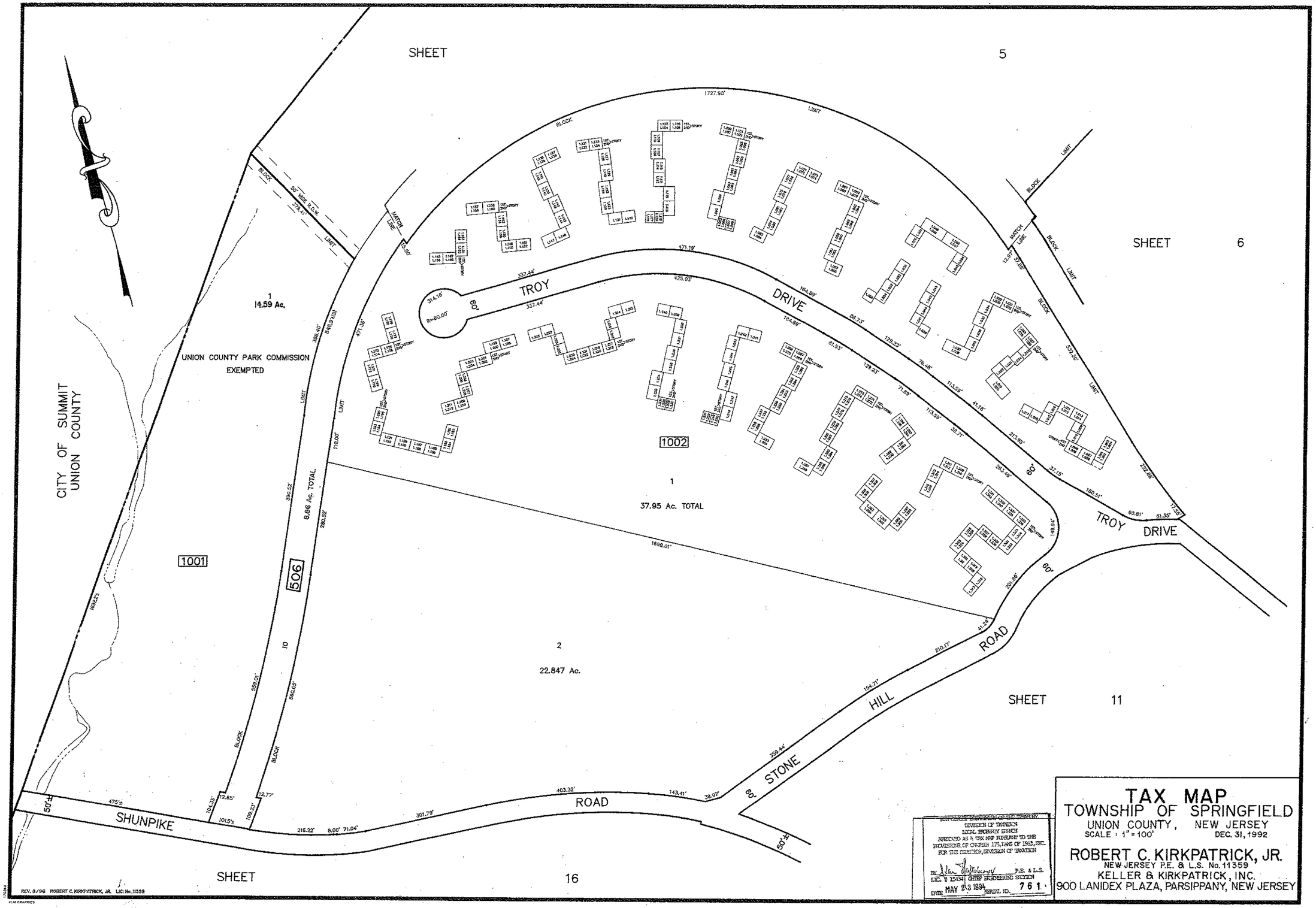

TAX MAP
TOWNSHIP OF SPRINGFIELD
UNION COUNTY, NEW JERSEY
SCALE : 1" = 100' DEC. 31, 1992

ROBERT C. KIRKPATRICK, JR.
NEW JERSEY P.E. & L.S. No. 11359
KELLER & KIRKPATRICK, INC.
900 LANIDEX PLAZA, PARSIPPANY, NEW JERSEY

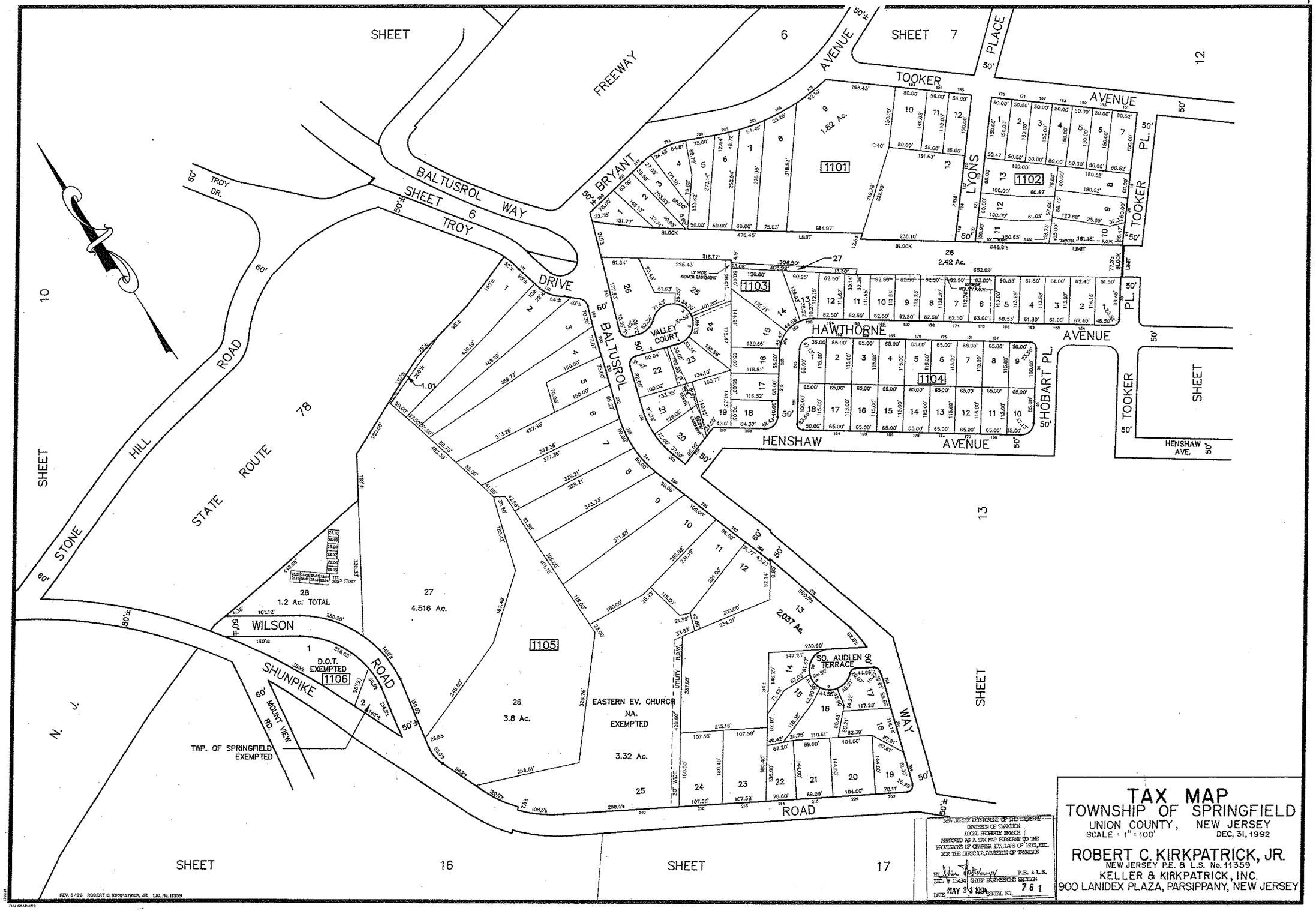

NEW JERSEY DEPARTMENT OF THE TREASURY
DIVISION OF TAXATION
LOCAL PROPERTY BRANCH
APPROVED AS A TAX MAP PURSUANT TO THE
PROVISIONS OF CHAPTER 157, LAWS OF 1915, ETC.
FOR THE DIRECTOR, DIVISION OF TAXATION

BY [signature] P.E. & L.S.
LIC. # 15634 CHIEF ENGINEERING SECTION
DATE MAY 21 1996 SERIAL NO. 761

TAX MAP
TOWNSHIP OF SPRINGFIELD
UNION COUNTY, NEW JERSEY
SCALE = 1" = 100' DEC. 31, 1992

ROBERT C. KIRKPATRICK, JR.
NEW JERSEY P.E. & L.S. No. 11359
KELLER & KIRKPATRICK, INC.
900 LANIDEX PLAZA, PARSIPPANY, NEW JERSEY

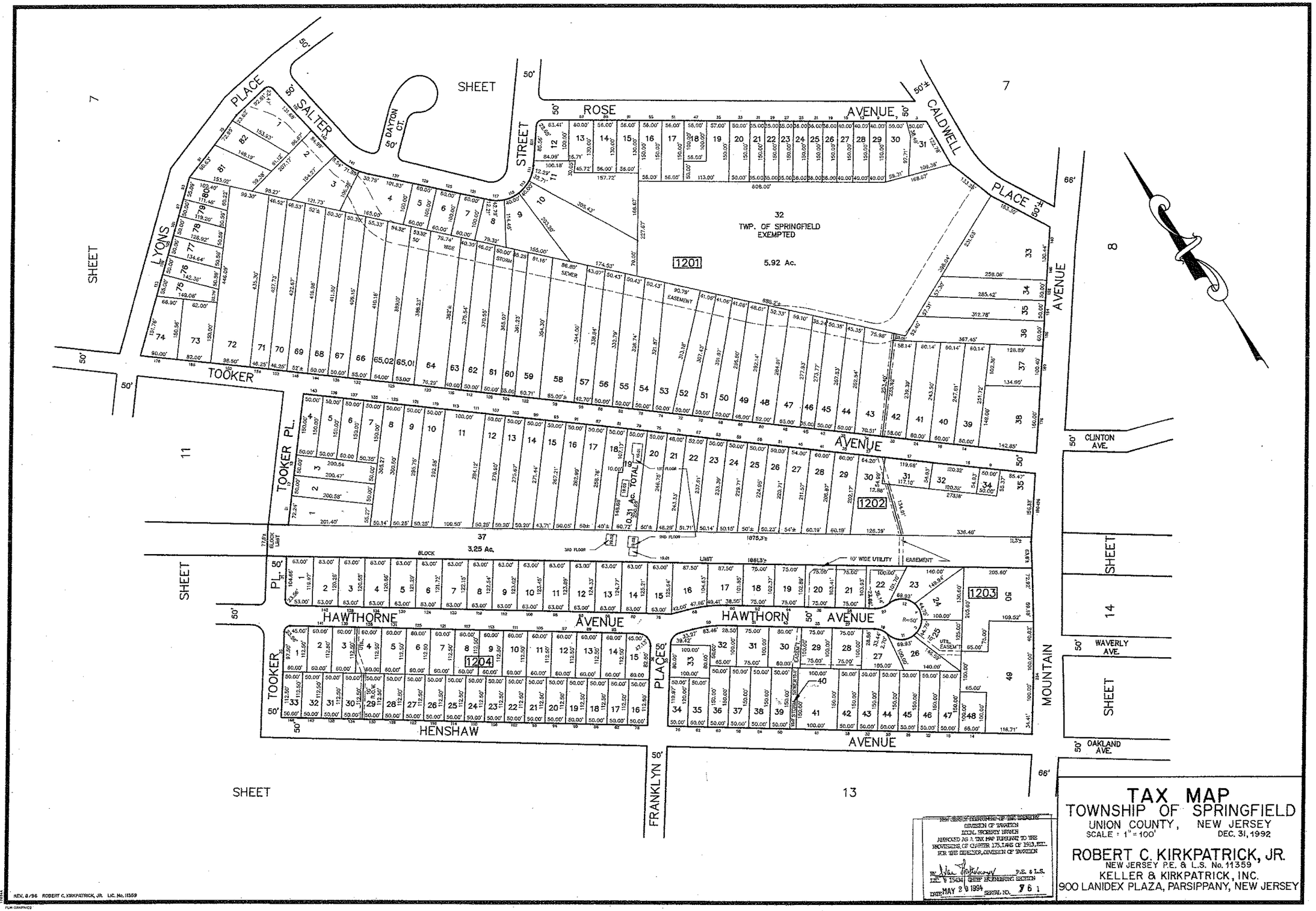

TAX MAP
TOWNSHIP OF SPRINGFIELD
UNION COUNTY, NEW JERSEY
SCALE : 1" = 100'
DEC. 31, 1992

ROBERT C. KIRKPATRICK, JR.
NEW JERSEY P.E. & L.S. No. 11359
KELLER & KIRKPATRICK, INC.
900 LANIDEX PLAZA, PARSIPPANY, NEW JERSEY

NEW JERSEY DEPARTMENT OF THE TREASURY
DIVISION OF TAXATION
LOCAL PROPERTY BRANCH
APPROVED AS A TAX MAP PURSUANT TO THE PROVISIONS OF CHAPTER 175, LAWS OF 1913, ETC. FOR THE DIRECTOR, DIVISION OF TAXATION
BY [signature] P.E. & L.S.
LIC. # 15434 CHIEF ENGINEERING SECTION
DATE MAY 2 8 1994 SERIAL NO. 761

12

12

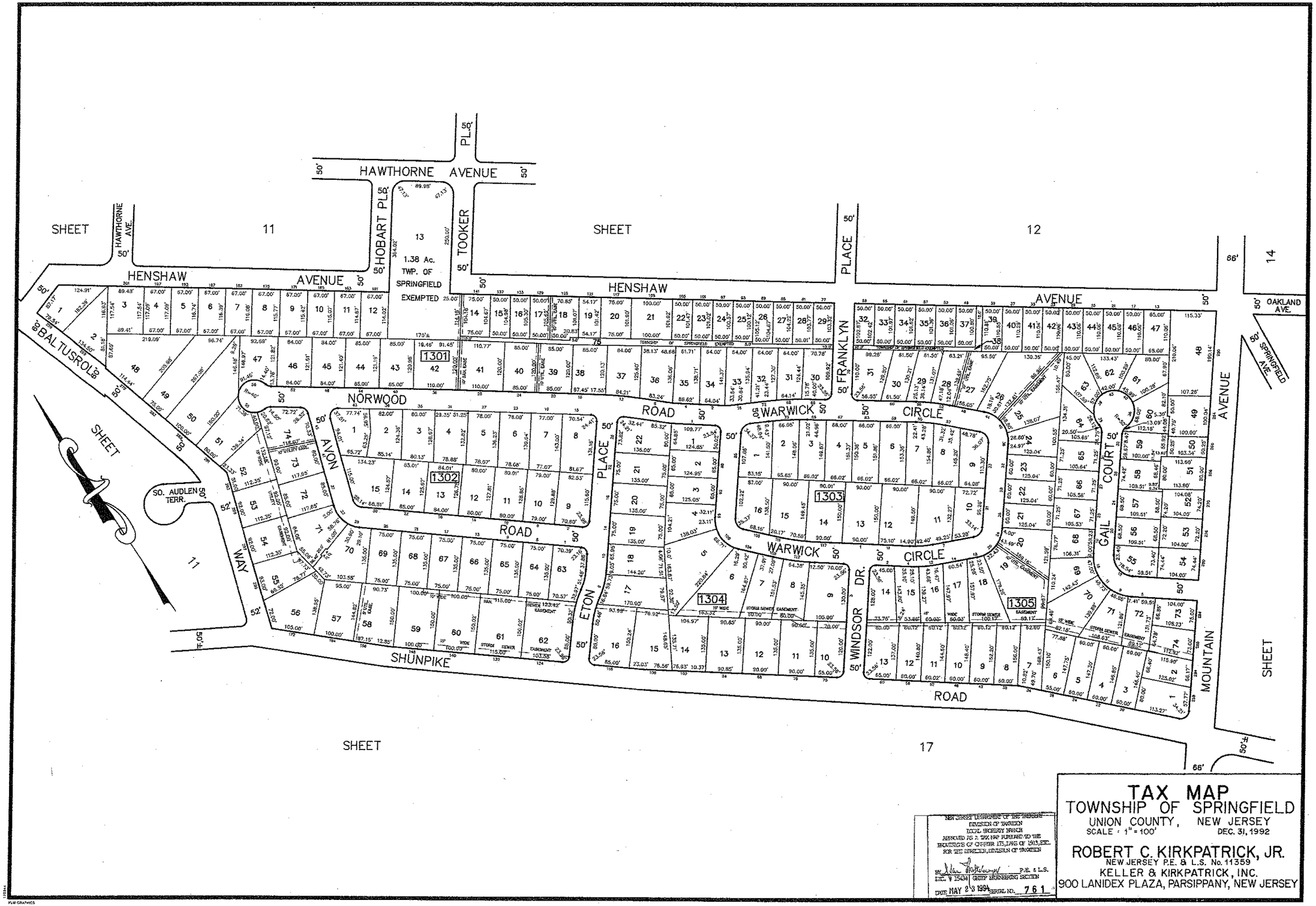

NEW JERSEY DEPARTMENT OF THE TREASURY
DIVISION OF TAXATION
LOCAL PROPERTY BRANCH
APPROVED AS A TAX MAP PURSUANT TO THE PROVISIONS OF CHAPTER 175, LAWS OF 1913, ETC.
FOR THE DIRECTOR, DIVISION OF TAXATION

BY [signature] P.E. & L.S.
LIC. # 15434 CHIEF ENGINEERING SECTION
DATE MAY 23 1994 SERIAL NO. 761

TAX MAP
TOWNSHIP OF SPRINGFIELD
UNION COUNTY, NEW JERSEY
SCALE : 1" = 100' DEC. 31, 1992

ROBERT C. KIRKPATRICK, JR.
NEW JERSEY P.E. & L.S. No. 11359
KELLER & KIRKPATRICK, INC.
900 LANIDEX PLAZA, PARSIPPANY, NEW JERSEY

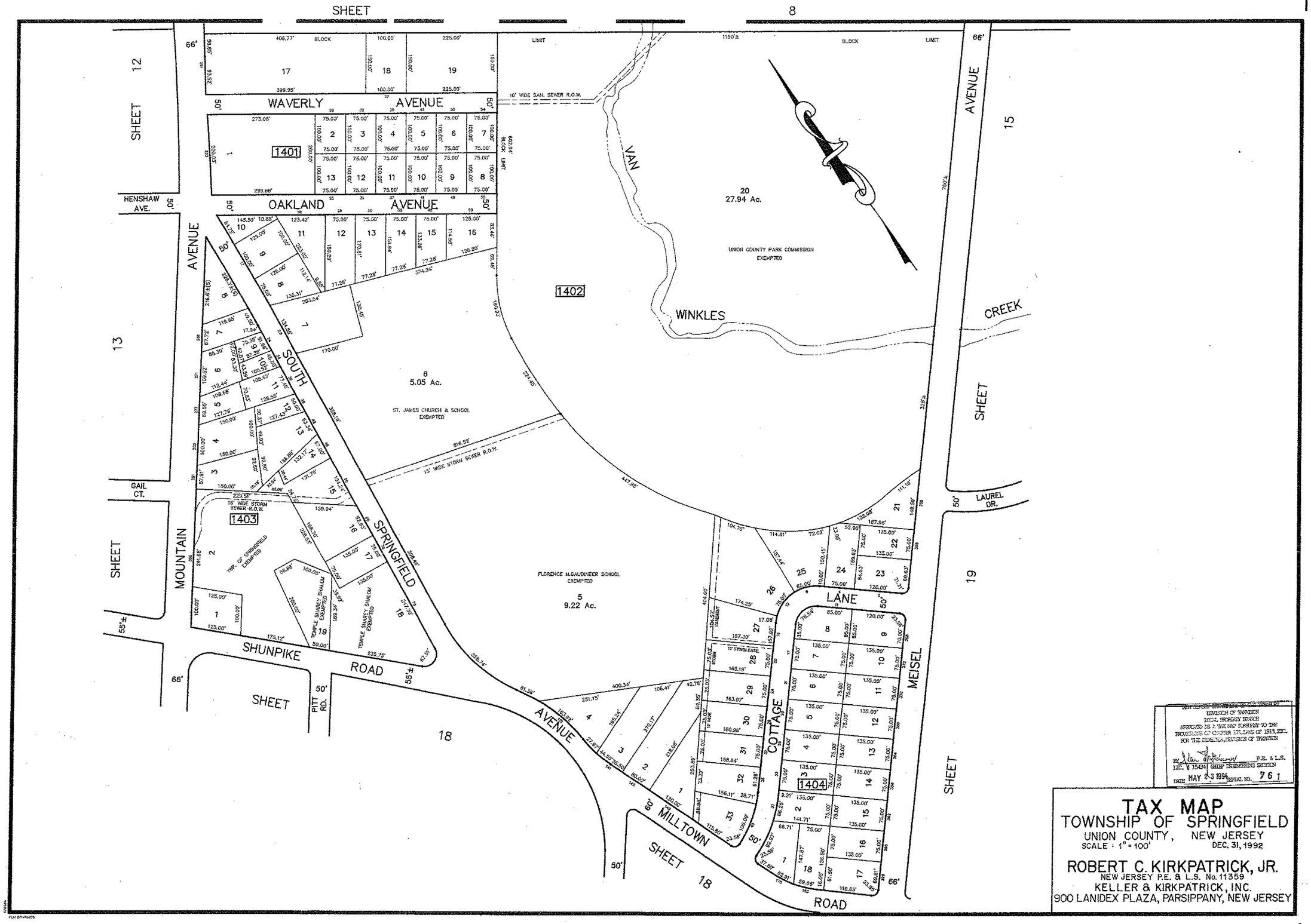
SHEET 8
SHEET 12
SHEET 13
SHEET 15
SHEET 18
SHEET 19
WAVERLY AVENUE
OAKLAND AVENUE
HENSHAW AVE.
MOUNTAIN AVENUE
SOUTH SPRINGFIELD AVENUE
GAIL CT.
SHUNPIKE ROAD
PITT RD.
MILLTOWN ROAD
MEISEL LANE
COTTAGE
LAUREL DR.
VAN WINKLES CREEK
1401
1402
1403
1404
1
2
3
4
5
6
7
8
9
10
11
12
13
14
15
16
17
18
19
20
21
22
23
24
25
26
27
28
29
30
31
32
33
5
9.22 Ac.
6
5.05 Ac.
20
27.94 Ac.
UNION COUNTY PARK COMMISSION EXEMPTED
ST. JAMES CHURCH & SCHOOL EXEMPTED
FLORENCE M.GAUDINEER SCHOOL EXEMPTED
TWP. OF SPRINGFIELD EXEMPTED
TEMPLE SHAREY SHALOM EXEMPTED
10' WIDE SAN. SEWER R.O.W.
15' WIDE STORM SEWER R.O.W.
BLOCK LIMIT
DIVISION OF TAXATION
LOCAL PROPERTY BUREAU
APPROVED AS A TAX MAP PURSUANT TO THE PROVISIONS OF CHAPTER 175, LAWS OF 1915, REV. FOR THE DIRECTOR, DIVISION OF TAXATION
P.E. & L.S. LIC. # 15434 CHIEF ENGINEERING SECTION
DATE MAY 23 1994 SERIAL NO. 761
TAX MAP
TOWNSHIP OF SPRINGFIELD
UNION COUNTY, NEW JERSEY
SCALE : 1" = 100'
DEC. 31, 1992
ROBERT C. KIRKPATRICK, JR.
NEW JERSEY P.E. & L.S. No. 11359
KELLER & KIRKPATRICK, INC.
900 LANIDEX PLAZA, PARSIPPANY, NEW JERSEY

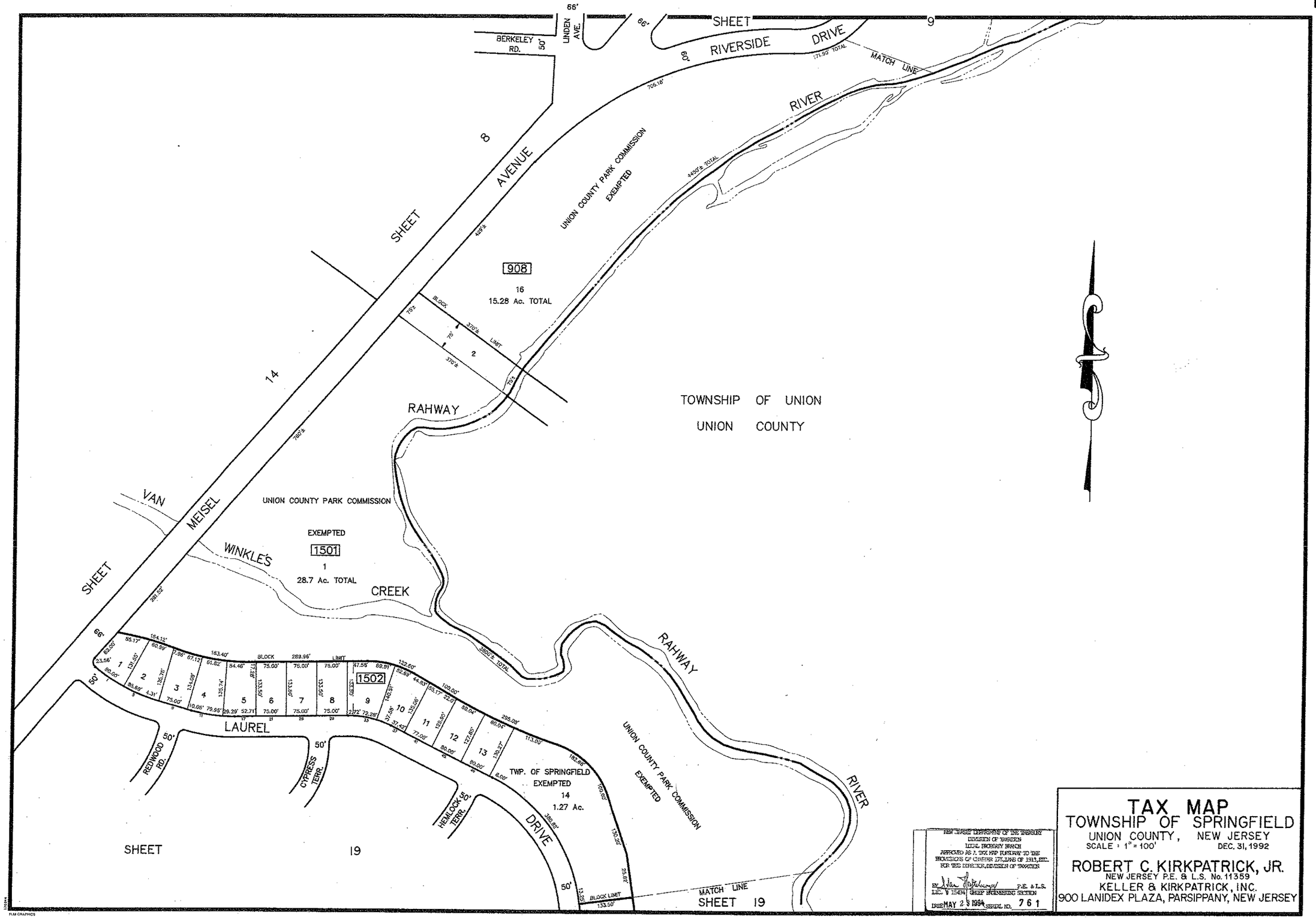

NEW JERSEY DEPARTMENT OF THE TREASURY
DIVISION OF TAXATION
LOCAL PROPERTY BRANCH
APPROVED AS A TAX MAP PURSUANT TO THE
PROVISIONS OF CHAPTER 175, LAWS OF 1913, ETC.
FOR THE DIRECTOR, DIVISION OF TAXATION

BY [signature] P.E. & L.S.
LIC. # 15494 CHIEF ENGINEERING SECTION
DATE MAY 2 9 1994 SERIAL NO. 761

TAX MAP
TOWNSHIP OF SPRINGFIELD
UNION COUNTY, NEW JERSEY
SCALE : 1" = 100' DEC. 31, 1992

ROBERT C. KIRKPATRICK, JR.
NEW JERSEY P.E. & L.S. No. 11359
KELLER & KIRKPATRICK, INC.
900 LANIDEX PLAZA, PARSIPPANY, NEW JERSEY

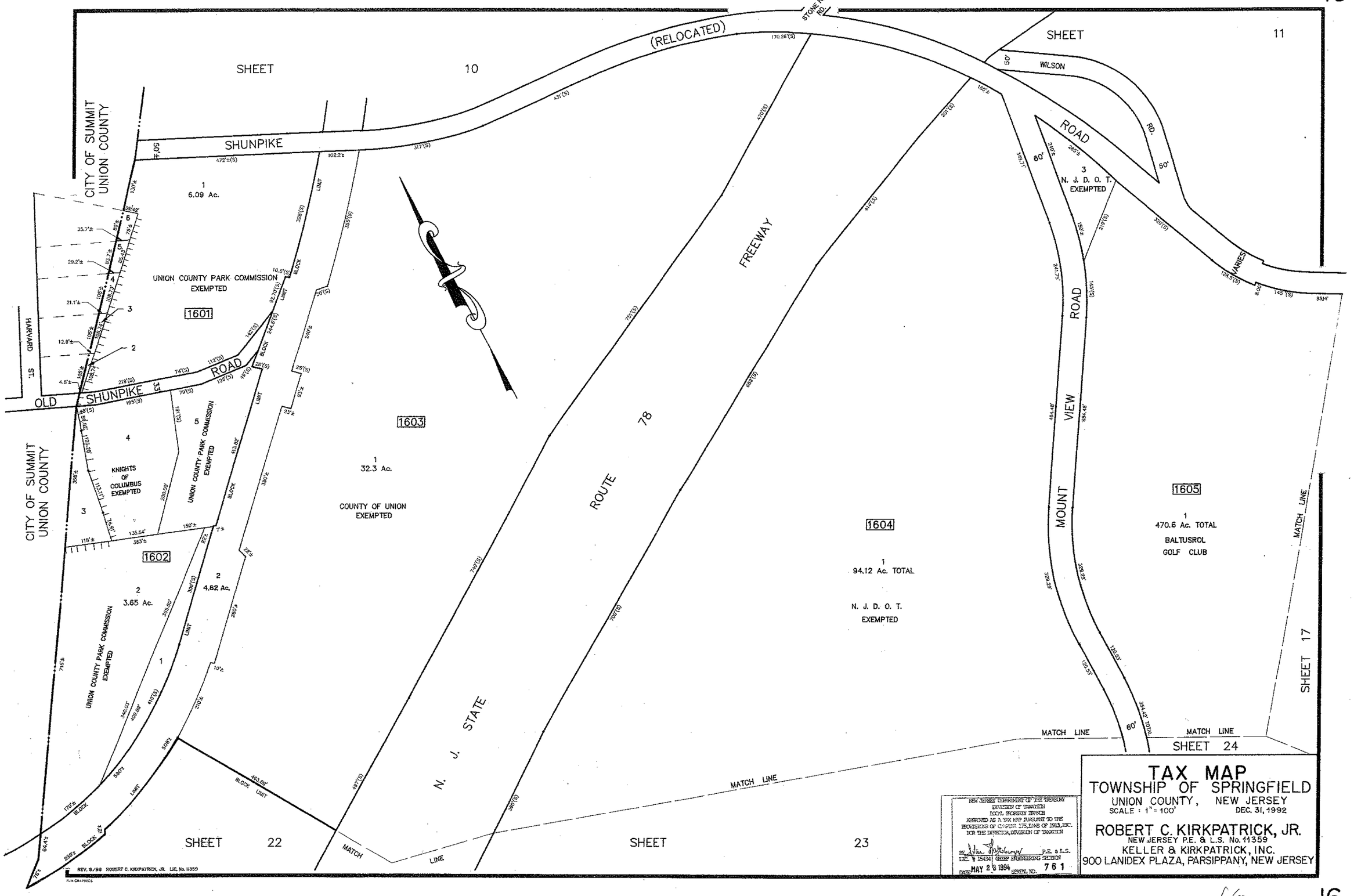

NEW JERSEY DEPARTMENT OF THE TREASURY
DIVISION OF TAXATION
LOCAL PROPERTY BRANCH
APPROVED AS A TAX MAP PURSUANT TO THE
PROVISIONS OF CHAPTER 175, LAWS OF 1915, ETC.
FOR THE DIRECTOR, DIVISION OF TAXATION

BY [signature] P.E. & L.S.
LIC. # 15434 CHIEF ENGINEERING SECTION
DATE MAY 23 1994 SERIAL NO. 761

TAX MAP
TOWNSHIP OF SPRINGFIELD
UNION COUNTY, NEW JERSEY
SCALE : 1" = 100' DEC. 31, 1992

ROBERT C. KIRKPATRICK, JR.
NEW JERSEY P.E. & L.S. No. 11359
KELLER & KIRKPATRICK, INC.
900 LANIDEX PLAZA, PARSIPPANY, NEW JERSEY

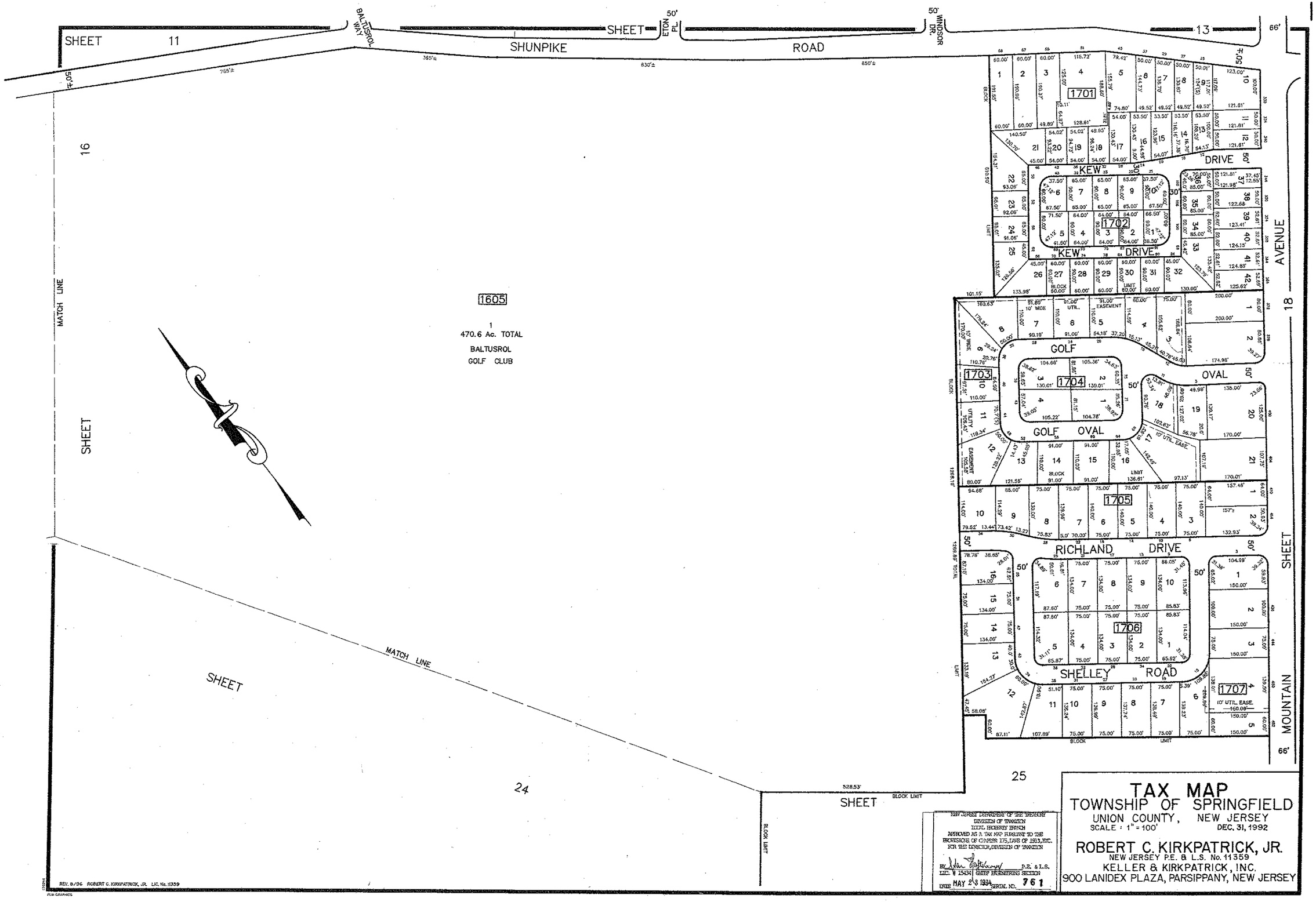

NEW JERSEY DEPARTMENT OF THE TREASURY
DIVISION OF TAXATION
TOM HOBERG BRANCH
APPROVED AS A TAX MAP PURSUANT TO THE
PROVISIONS OF CHAPTER 175, LAWS OF 1913, ETC.
FOR THE DIRECTOR, DIVISION OF TAXATION

BY [signature] P.E. & L.S.
LIC. # 15434 CHIEF ENGINEERING SECTION
DATE MAY 23 1994 SERIAL NO. 761

TAX MAP
TOWNSHIP OF SPRINGFIELD
UNION COUNTY, NEW JERSEY
SCALE : 1" = 100' DEC. 31, 1992

ROBERT C. KIRKPATRICK, JR.
NEW JERSEY P.E. & L.S. No. 11359
KELLER & KIRKPATRICK, INC.
900 LANIDEX PLAZA, PARSIPPANY, NEW JERSEY

REV. 8/96 ROBERT C. KIRKPATRICK, JR. LIC. No. 11359

FLM GRAPHICS

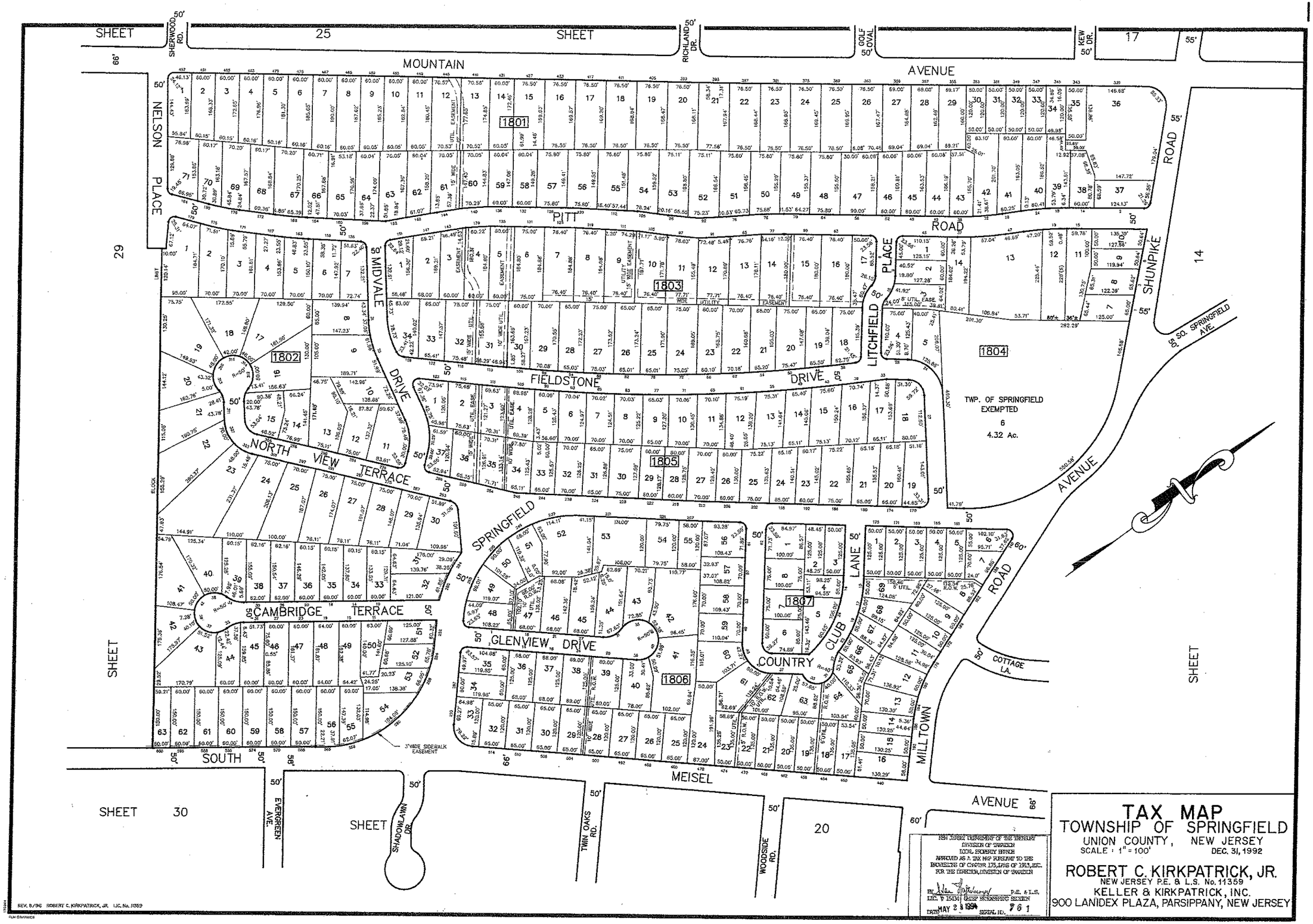
SHEET
25
SHEET
17
MOUNTAIN AVENUE
NELSON PLACE
PITT ROAD
MIDVALE DRIVE
LITCHFIELD PLACE
SHUNPIKE ROAD
FIELDSTONE DRIVE
NORTH VIEW TERRACE
SPRINGFIELD AVENUE
CAMBRIDGE TERRACE
GLENVIEW DRIVE
COUNTRY CLUB LANE
MILLTOWN ROAD
COTTAGE LA.
SOUTH MEISEL
SO. SPRINGFIELD AVE.
TWP. OF SPRINGFIELD
EXEMPTED
6
4.32 Ac.
1801
1802
1803
1804
1805
1806
1807
SHEET 30
EVERGREEN AVE.
SHADOWLAWN DR.
TWIN OAKS RD.
WOODSIDE RD.
20
AVENUE
NEW JERSEY DEPARTMENT OF THE TREASURY
DIVISION OF TAXATION
TOTAL HOLDERS BRANCH
APPROVED AS A TAX MAP PURSUANT TO THE
PROVISIONS OF CHAPTER 175, 1956 OF 1913, ETC.
FOR THE DIRECTOR, DIVISION OF TAXATION
P.E. & L.S.
LIC. # 15439 CHIEF PROCESSING SECTION
DATE MAY 2 3 1994 SERIAL NO. 761
TAX MAP
TOWNSHIP OF SPRINGFIELD
UNION COUNTY, NEW JERSEY
SCALE : 1" = 100'
DEC. 31, 1992
ROBERT C. KIRKPATRICK, JR.
NEW JERSEY P.E. & L.S. No. 11359
KELLER & KIRKPATRICK, INC.
900 LANIDEX PLAZA, PARSIPPANY, NEW JERSEY
REV. 8/96 ROBERT C. KIRKPATRICK, JR. LIC. No. 11359

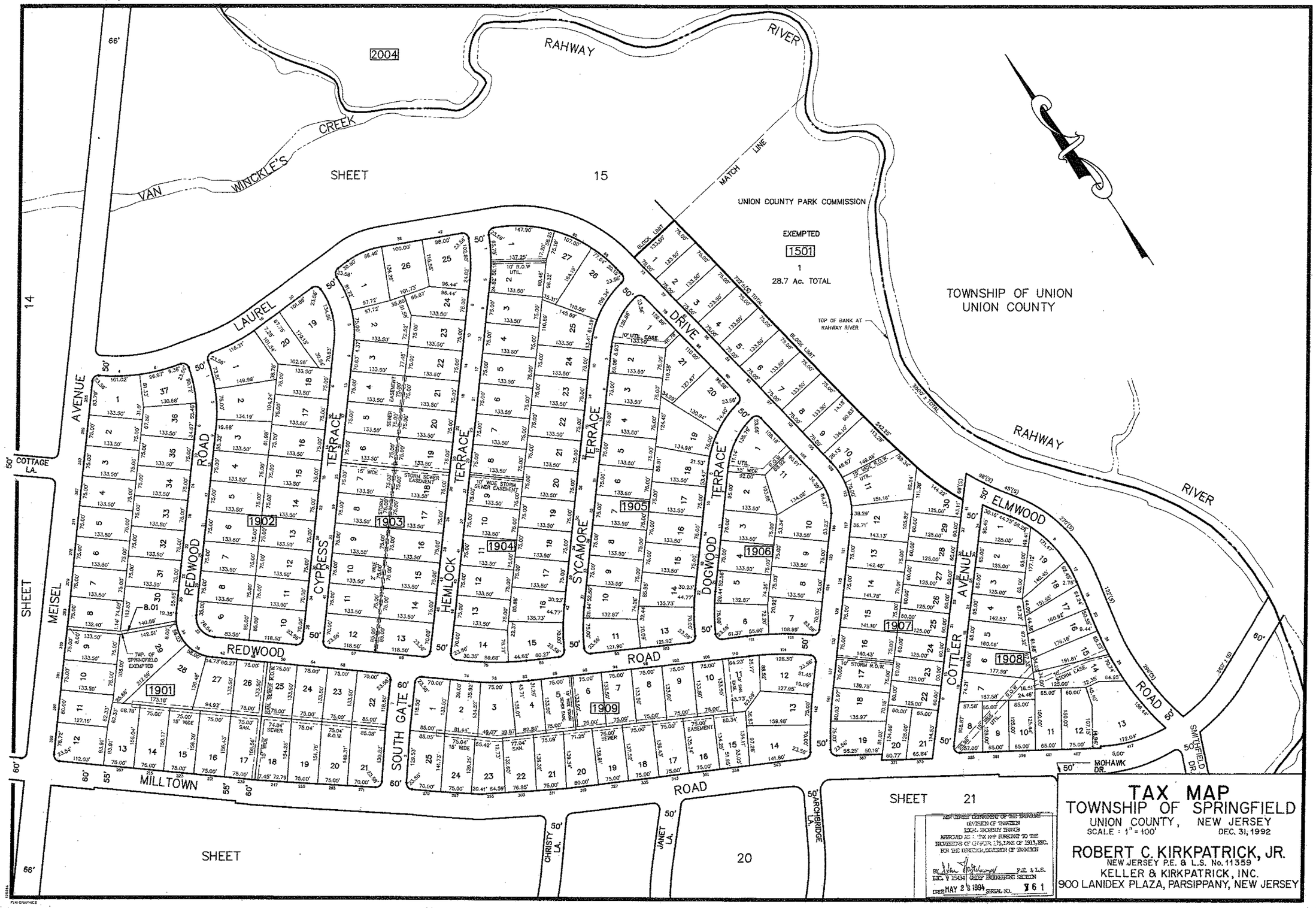

TAX MAP
TOWNSHIP OF SPRINGFIELD
UNION COUNTY, NEW JERSEY
SCALE : 1" = 100' DEC. 31, 1992

ROBERT C. KIRKPATRICK, JR.
NEW JERSEY P.E. & L.S. No. 11359
KELLER & KIRKPATRICK, INC.
900 LANIDEX PLAZA, PARSIPPANY, NEW JERSEY

SHEET
MILLTOWN ROAD
SOUTH GATE
LAUREL DR.
19
18
21
AVENUE
WOODSIDE ROAD
TWIN OAKS OVAL
TWIN OAKS RD.
MEISEL
SHADOWLAWN DR.
SO. SPRINGFIELD AVE.
EVERGREEN
SURREY LANE
CHRISTY LANE
JANET LANE
ARCHBRIDGE
CRAIG ROAD
LENAPE RD.
WILLOW COURT
AVENUE
LESLIE CT.
BERNADETTE CT.
2001
2002
2003
2004
2005
2006
30
31
TAX MAP
TOWNSHIP OF SPRINGFIELD
UNION COUNTY, NEW JERSEY
SCALE : 1" = 100'
DEC. 31, 1992
ROBERT C. KIRKPATRICK, JR.
NEW JERSEY P.E. & L.S. No. 11359
KELLER & KIRKPATRICK, INC.
900 LANIDEX PLAZA, PARSIPPANY, NEW JERSEY
NEW JERSEY DEPARTMENT OF THE TREASURY
DIVISION OF TAXATION
LOCAL PROPERTY BRANCH
APPROVED AS A TAX MAP PURSUANT TO THE
PROVISIONS OF CHAPTER 175, LAWS OF 1913, ETC.
FOR THE DIRECTOR, DIVISION OF TAXATION
BY P.E. & L.S.
LIC. # 15434 CHIEF ENGINEERING SECTION
DATE MAY 23 1994 SERIAL NO. 761
REV. 8/96 ROBERT C. KIRKPATRICK, JR. LIC. No. 11359

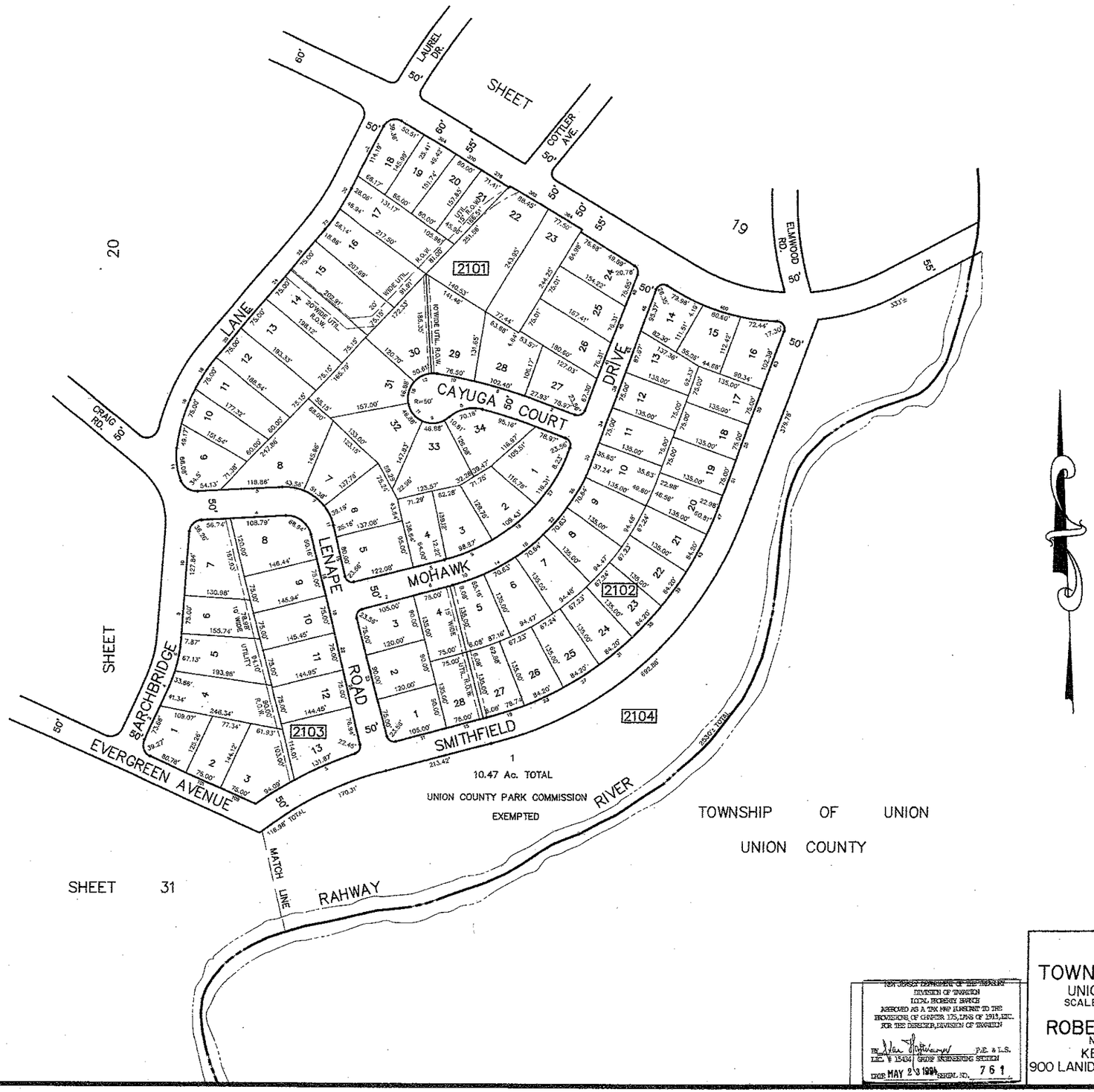

STATE OF NEW JERSEY
DIVISION OF TAXATION
LOCAL PROPERTY BRANCH
APPROVED AS A TAX MAP PURSUANT TO THE PROVISIONS OF CHAPTER 175, LAWS OF 1918, REC. FOR THE DIRECTOR, DIVISION OF TAXATION
BY [signature] P.E. & L.S.
LIC. # 15434 GROUP ENGINEERING SECTION
DATE MAY 23 1994 SERIAL NO. 761

TAX MAP
TOWNSHIP OF SPRINGFIELD
UNION COUNTY, NEW JERSEY
SCALE : 1" = 100' DEC. 31, 1992

ROBERT C. KIRKPATRICK, JR.
NEW JERSEY P.E. & L.S. No. 11359
KELLER & KIRKPATRICK, INC.
900 LANIDEX PLAZA, PARSIPPANY, NEW JERSEY

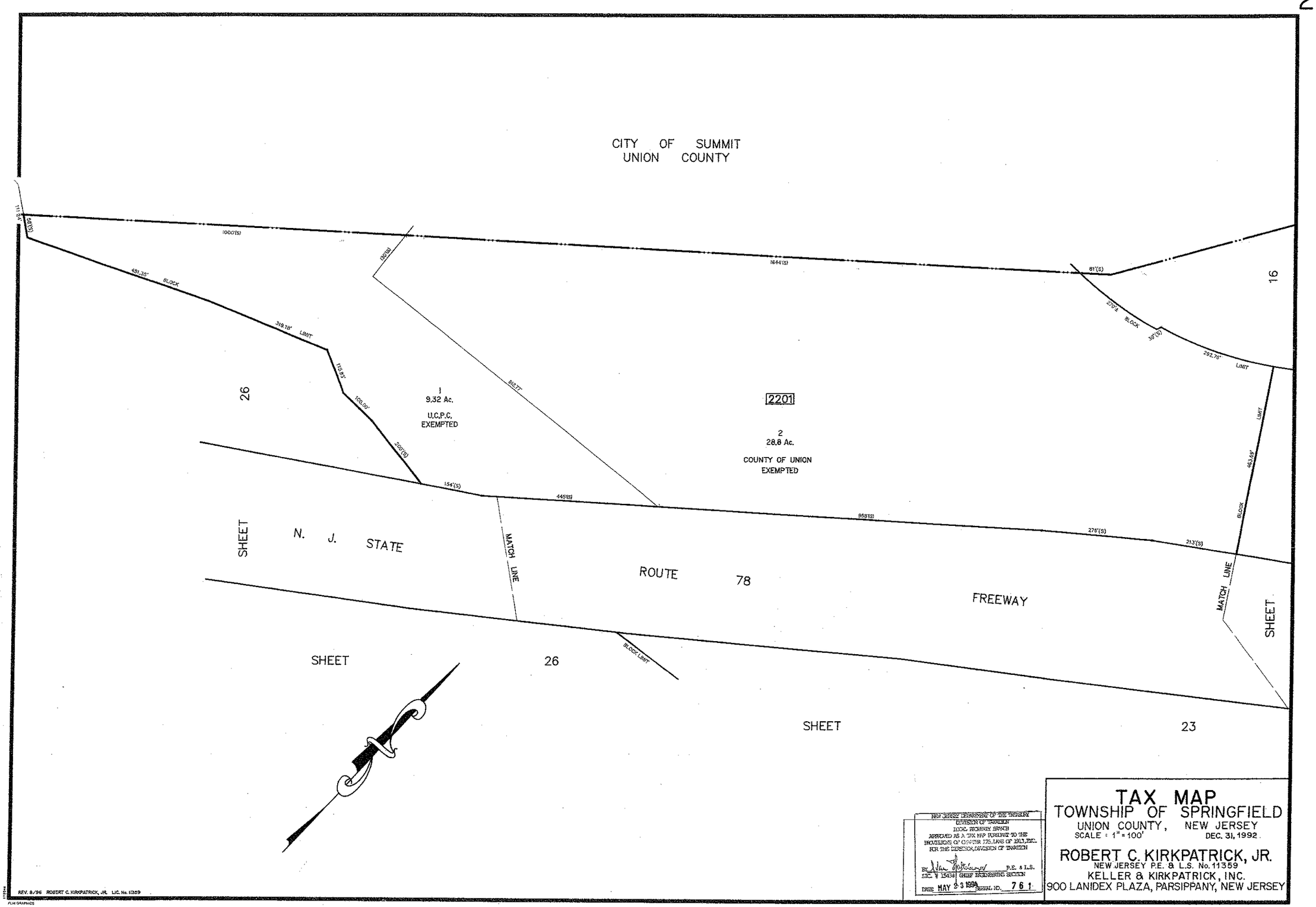

NEW JERSEY DEPARTMENT OF THE TREASURY
DIVISION OF TAXATION
LOCAL PROPERTY BRANCH
APPROVED AS A TAX MAP PURSUANT TO THE
PROVISIONS OF CHAPTER 175, LAWS OF 1913, ETC.
FOR THE DIRECTOR, DIVISION OF TAXATION
BY [signature] P.E. & L.S.
LIC. # 15434 CHIEF ENGINEERING SECTION
DATE MAY 23 1994 SERIAL NO. 761

TAX MAP
TOWNSHIP OF SPRINGFIELD
UNION COUNTY, NEW JERSEY
SCALE : 1" = 100' DEC. 31, 1992.

ROBERT C. KIRKPATRICK, JR.
NEW JERSEY P.E. & L.S. No. 11359
KELLER & KIRKPATRICK, INC.
900 LANIDEX PLAZA, PARSIPPANY, NEW JERSEY

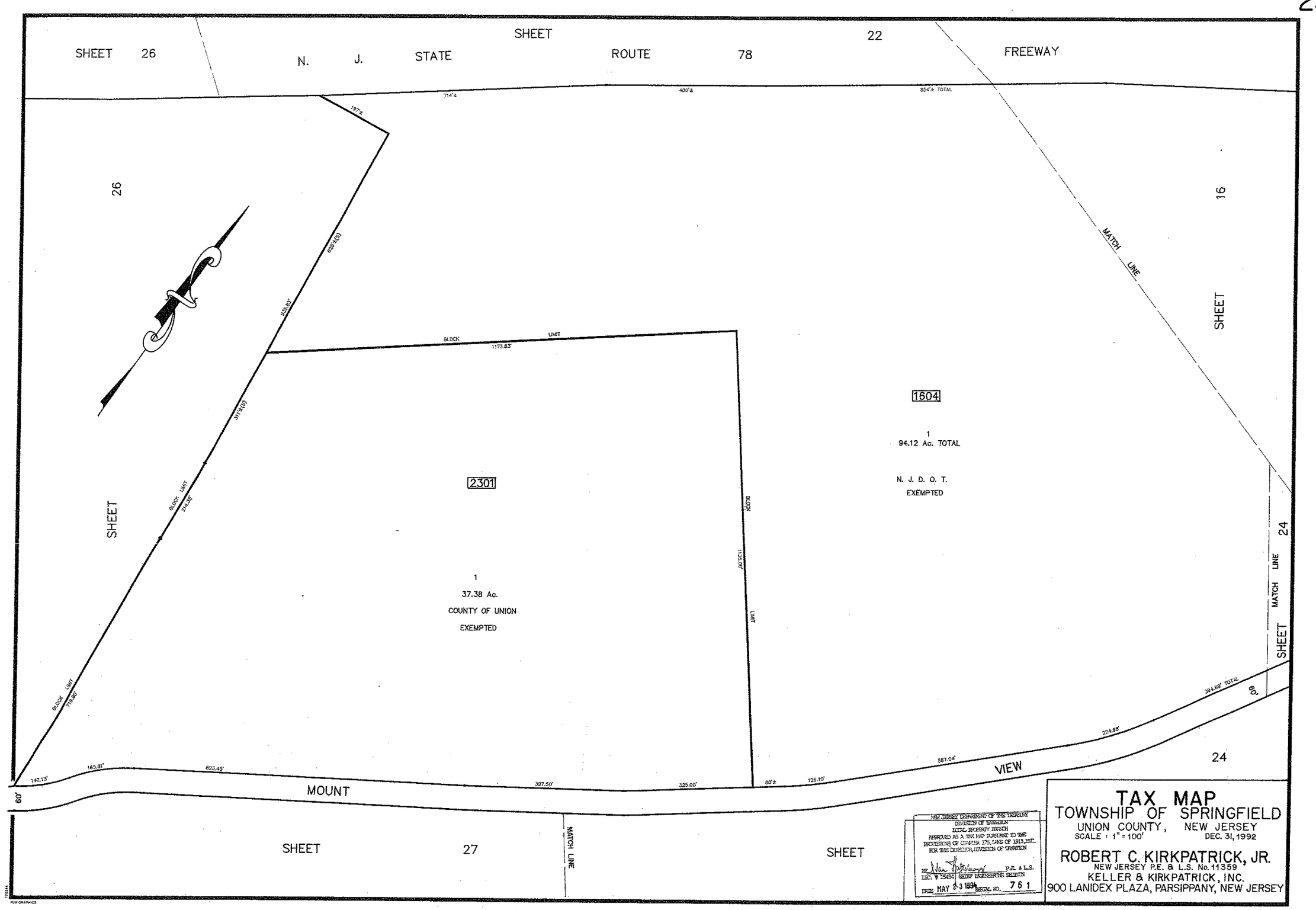
SHEET 26
N. J. STATE ROUTE 78
SHEET 22
FREEWAY
714'±
400'±
854'± TOTAL
197'±
26
625'±(S)
935.83'
311'±(S)
BLOCK LIMIT
1173.83'
BLOCK LIMIT
214.35'
BLOCK LIMIT
719.80'
SHEET
2301
1
37.38 Ac.
COUNTY OF UNION
EXEMPTED
BLOCK LIMIT
1135.00'
1604
1
94.12 Ac. TOTAL
N. J. D. O. T.
EXEMPTED
MATCH LINE
SHEET 16
SHEET 24
MATCH LINE
394.89' TOTAL
60'
224.98'
587.04'
126.10'
80'±
325.00'
397.50'
823.45'
165.81'
142.13'
60'
MOUNT VIEW
24
SHEET 27
MATCH LINE
SHEET
NEW JERSEY DEPARTMENT OF THE TREASURY
DIVISION OF TAXATION
LOCAL PROPERTY BRANCH
APPROVED AS A TAX MAP PURSUANT TO THE
PROVISIONS OF CHAPTER 175, LAWS OF 1913, ETC.
FOR THE DIRECTOR, DIVISION OF TAXATION
BY P.E. & L.S.
LIC. # 15424 CHIEF ENGINEERING SECTION
DATE MAY 2-3 1994 SERIAL NO. 761
TAX MAP
TOWNSHIP OF SPRINGFIELD
UNION COUNTY, NEW JERSEY
SCALE : 1" = 100'
DEC. 31, 1992
ROBERT C. KIRKPATRICK, JR.
NEW JERSEY P.E. & L.S. No. 11359
KELLER & KIRKPATRICK, INC.
900 LANIDEX PLAZA, PARSIPPANY, NEW JERSEY

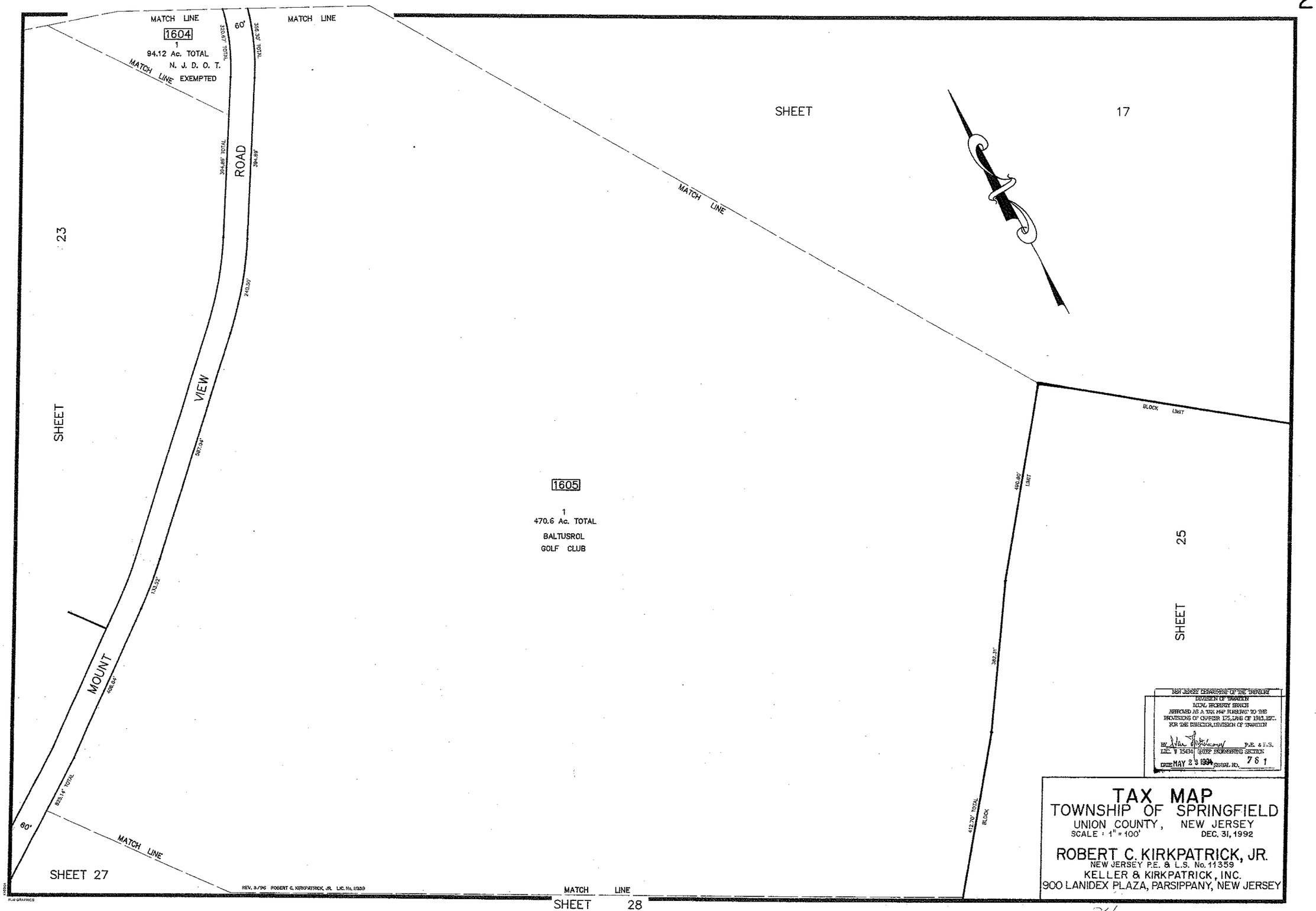
MATCH LINE
1604
1
94.12 Ac. TOTAL
N. J. D. O. T.
EXEMPTED
MATCH LINE
MATCH LINE
60'
320.67' TOTAL
356.30' TOTAL
394.89' TOTAL
394.89'
ROAD
SHEET
17
MATCH LINE
23
SHEET
VIEW
240.50'
587.04'
1605
1
470.6 Ac. TOTAL
BALTUSROL
GOLF CLUB
BLOCK LIMIT
490.80' LIMIT
25
SHEET
133.52'
MOUNT
406.84'
382.31'
825.14' TOTAL
60'
MATCH LINE
SHEET 27
412.70' TOTAL
BLOCK
MATCH LINE
SHEET 28
NEW JERSEY DEPARTMENT OF THE TREASURY
DIVISION OF TAXATION
LOCAL PROPERTY BRANCH
APPROVED AS A TAX MAP PURSUANT TO THE
PROVISIONS OF CHAPTER 175, LAWS OF 1913, ETC.
FOR THE DIRECTOR, DIVISION OF TAXATION
BY P.E. & L.S.
LIC. # 15434 CHIEF ENGINEERING SECTION
DATE MAY 23 1994 SERIAL NO. 761
TAX MAP
TOWNSHIP OF SPRINGFIELD
UNION COUNTY, NEW JERSEY
SCALE : 1" = 100'
DEC. 31, 1992
ROBERT C. KIRKPATRICK, JR.
NEW JERSEY P.E. & L.S. No. 11359
KELLER & KIRKPATRICK, INC.
900 LANIDEX PLAZA, PARSIPPANY, NEW JERSEY

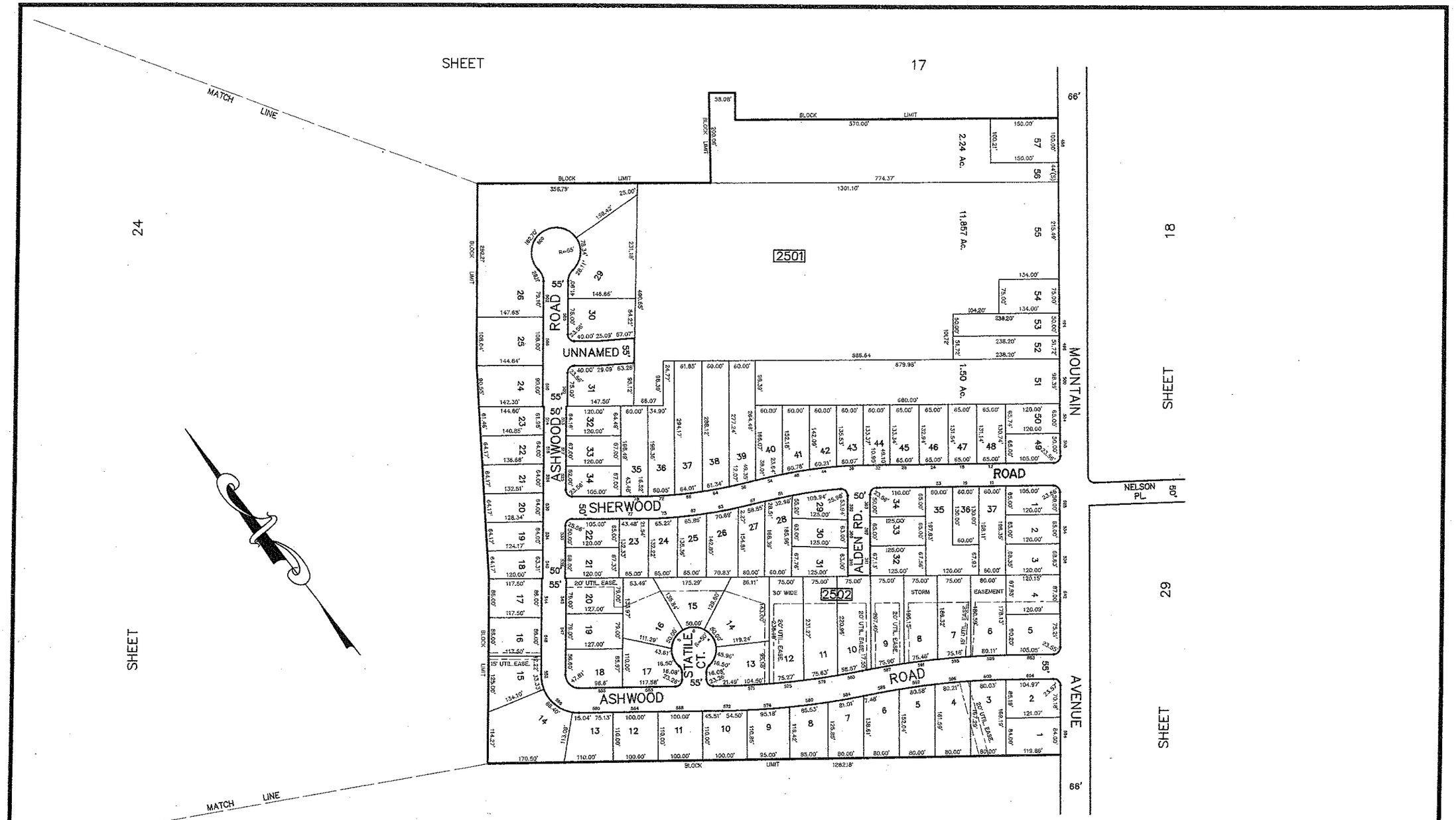

NEW JERSEY DEPARTMENT OF THE TREASURY
DIVISION OF TAXATION
LOCAL PROPERTY BRANCH
APPROVED AS A TAX MAP PURSUANT TO THE PROVISIONS OF CHAPTER 175, LAWS OF 1913, ETC.
FOR THE DIRECTOR, DIVISION OF TAXATION
BY [signature] P.E. & L.S.
LIC. # 15434 CHIEF ENGINEERING SECTION
DATE MAY 23 1994 SERIAL NO. 761

TAX MAP
TOWNSHIP OF SPRINGFIELD
UNION COUNTY, NEW JERSEY
SCALE : 1" = 100' DEC. 31, 1992

ROBERT C. KIRKPATRICK, JR.
NEW JERSEY P.E. & L.S. No. 11359
KELLER & KIRKPATRICK, INC.
900 LANIDEX PLAZA, PARSIPPANY, NEW JERSEY

REV. 8/96 ROBERT C. KIRKPATRICK, JR. LIC. No. 11359

25

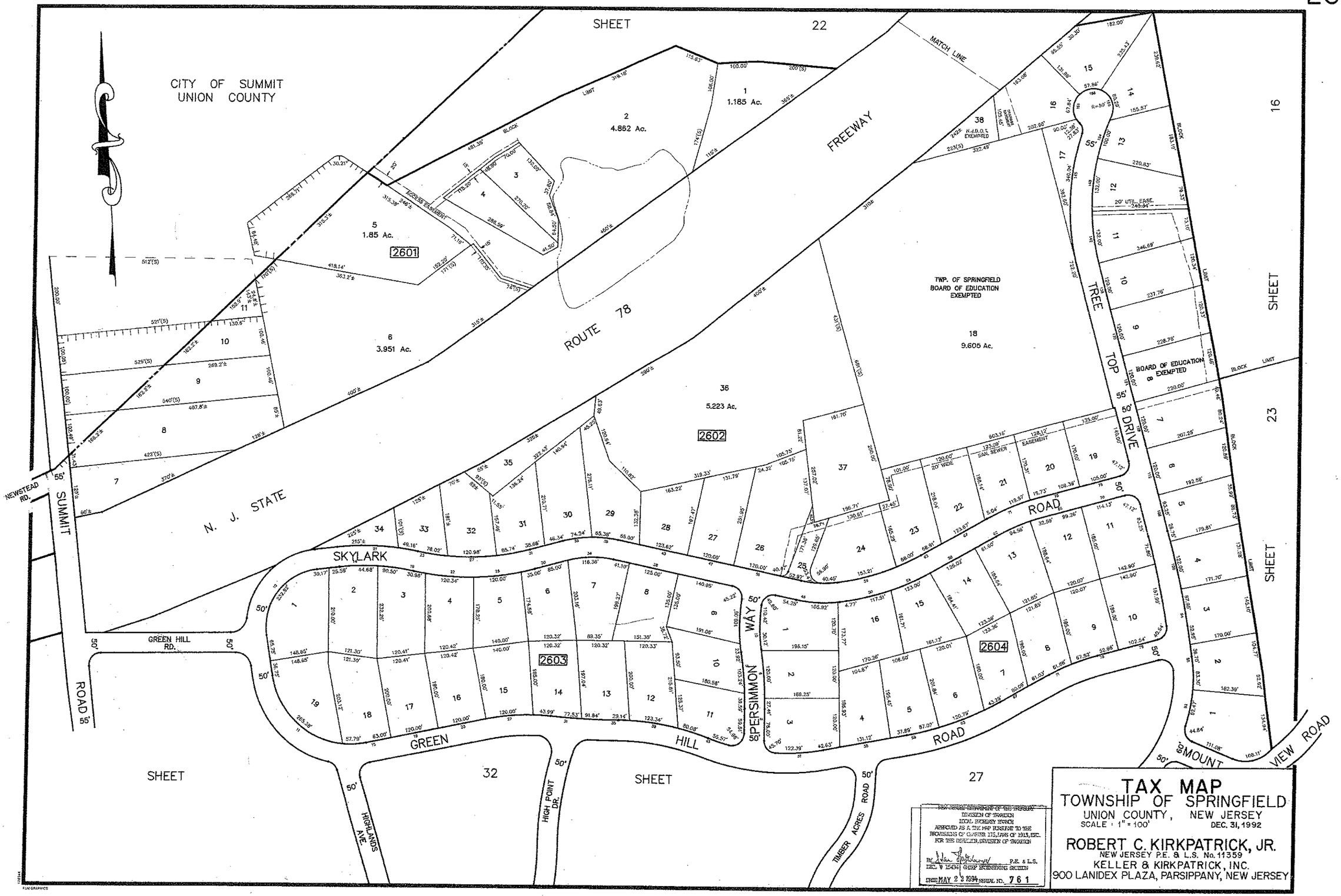
CITY OF SUMMIT
UNION COUNTY
SHEET 22
MATCH LINE
FREEWAY
ROUTE 78
1
1.185 Ac.
2
4.862 Ac.
3
4
5
1.85 Ac.
2601
6
3.951 Ac.
ACCESS EASEMENT
N.J.D.O.T. EXEMPTED
TWP. OF SPRINGFIELD BOARD OF EDUCATION EXEMPTED
18
9.605 Ac.
36
5.223 Ac.
2602
BOARD OF EDUCATION EXEMPTED
TOP TREE DRIVE
20' UTIL. EASE.
N. J. STATE
NEWSTEAD RD.
SUMMIT ROAD
SKYLARK ROAD
GREEN HILL RD.
GREEN HILL ROAD
PERSIMMON WAY
2603
2604
SHEET 16
SHEET 23
SHEET
SHEET 32
SHEET 27
HIGHLANDS AVE.
HIGH POINT DR.
TIMBER ACRES ROAD
MOUNT VIEW ROAD
DIVISION OF TAXATION
LOCAL PROPERTY BRANCH
APPROVED AS A TAX MAP PURSUANT TO THE PROVISIONS OF CHAPTER 175, LAWS OF 1915, ETC.
FOR THE DIRECTOR, DIVISION OF TAXATION
P.E. & L.S.
CHIEF ENGINEERING SECTION
DATE MAY 23 1994 SHEET NO. 761
TAX MAP
TOWNSHIP OF SPRINGFIELD
UNION COUNTY, NEW JERSEY
SCALE : 1" = 100'
DEC. 31, 1992
ROBERT C. KIRKPATRICK, JR.
NEW JERSEY P.E. & L.S. No. 11359
KELLER & KIRKPATRICK, INC.
900 LANIDEX PLAZA, PARSIPPANY, NEW JERSEY

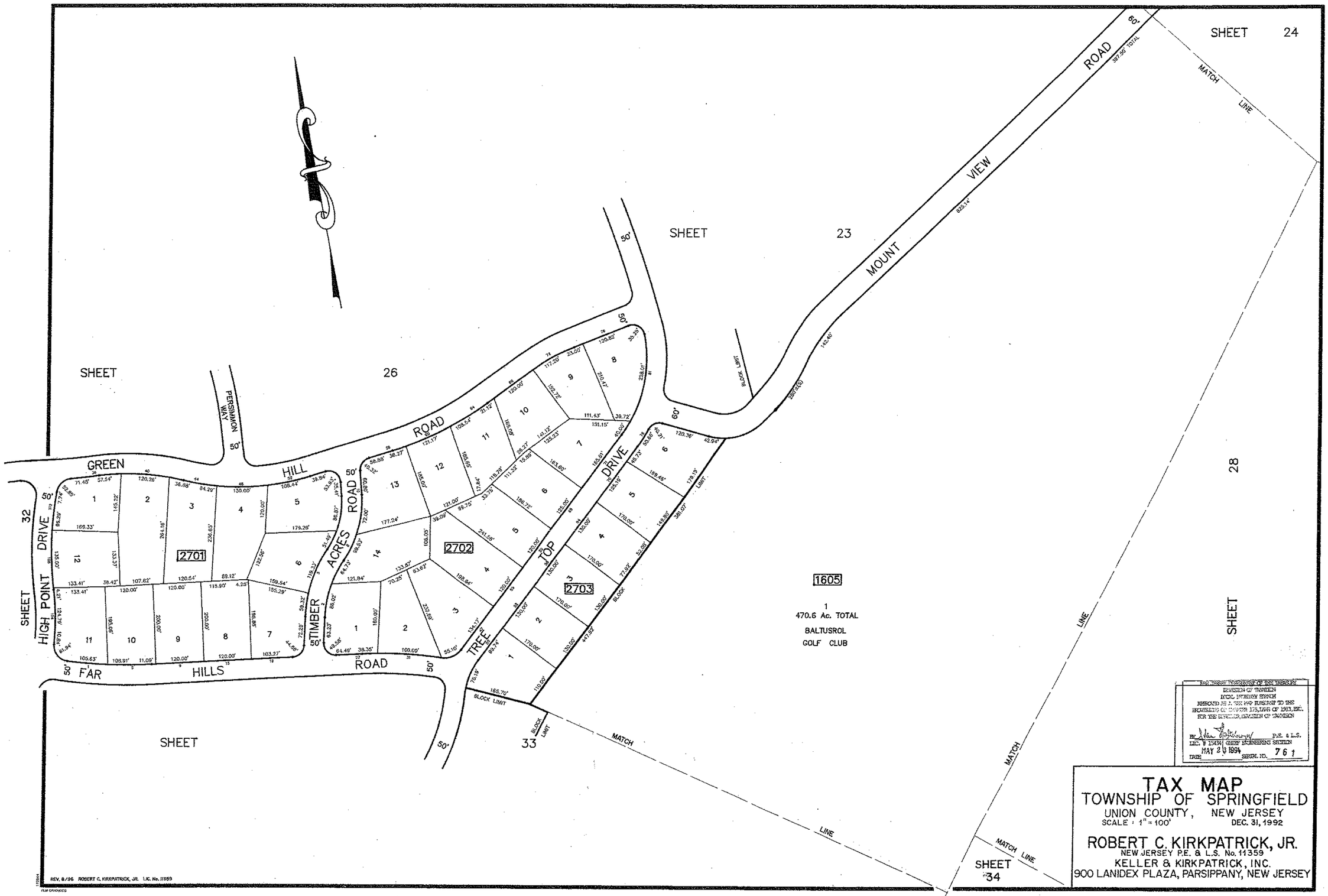
SHEET 24
MATCH LINE
MOUNT VIEW ROAD
60'
397.50' TOTAL
SHEET 23
SHEET 26
SHEET 28
SHEET 32
SHEET 33
SHEET 34
SHEET
PERSIMMON WAY
GREEN HILL ROAD
HIGH POINT DRIVE
FAR HILLS ROAD
TIMBER ACRES ROAD
TOP TREE DRIVE
BLOCK LIMIT
2701
2702
2703
1605
1
470.6 Ac. TOTAL
BALTUSROL
GOLF CLUB
MATCH LINE
REV. 8/96 ROBERT C. KIRKPATRICK, JR. LIC. No. 11359
FILM GRAPHICS
TAX MAP
TOWNSHIP OF SPRINGFIELD
UNION COUNTY, NEW JERSEY
SCALE : 1" = 100'
DEC. 31, 1992
ROBERT C. KIRKPATRICK, JR.
NEW JERSEY P.E. & L.S. No. 11359
KELLER & KIRKPATRICK, INC.
900 LANIDEX PLAZA, PARSIPPANY, NEW JERSEY
MAY 23 1994
761

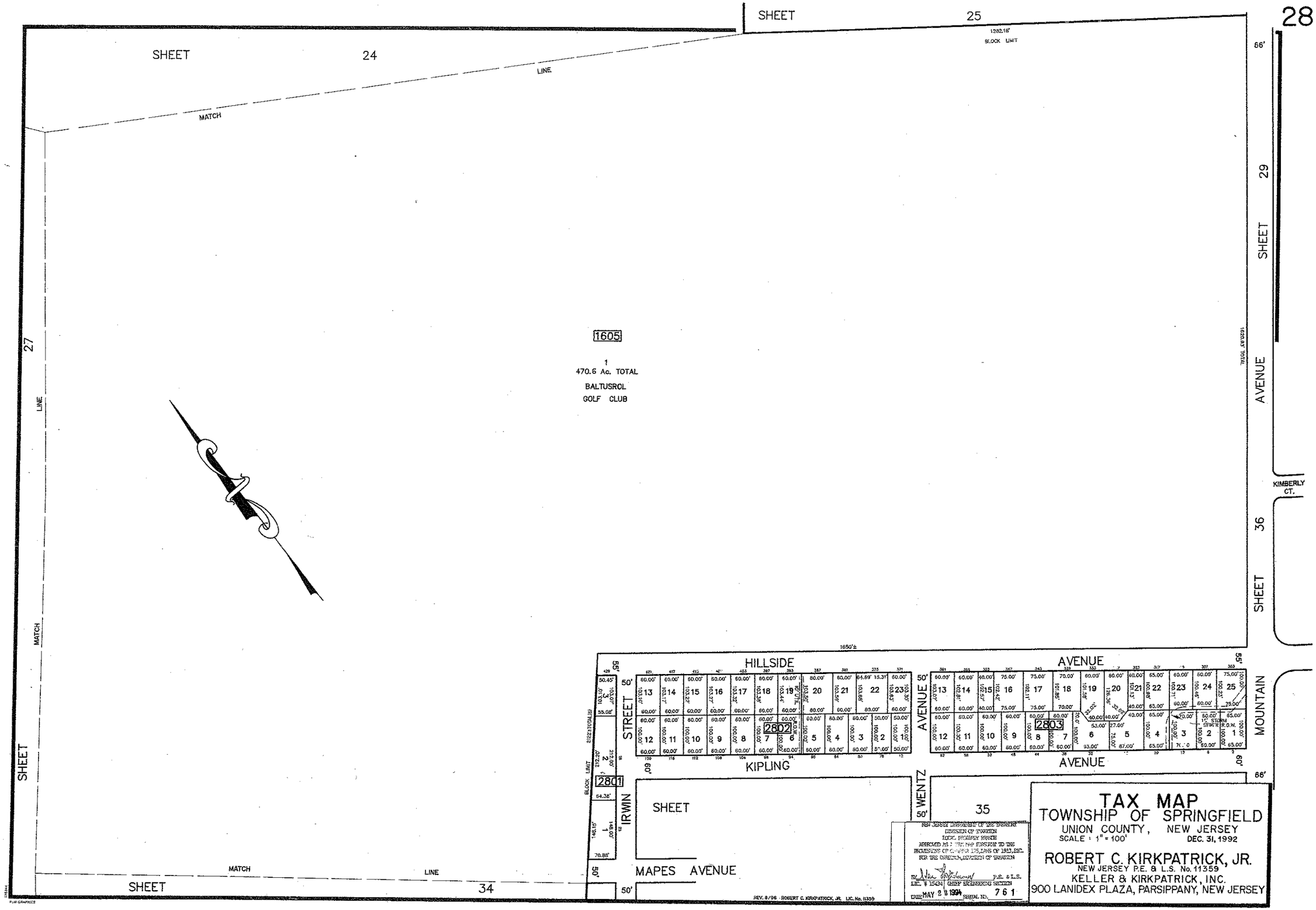

28
SHEET 25
SHEET 24
MATCH LINE
1232.16'
BLOCK LIMIT
66'
SHEET 29
AVENUE
KIMBERLY CT.
SHEET 36
MOUNTAIN
27
LINE
MATCH
SHEET
1605
1
470.6 Ac. TOTAL
BALTUSROL
GOLF CLUB
1650'±
HILLSIDE AVENUE
KIPLING AVENUE
STREET
IRWIN
WENTZ
AVENUE
2802
2803
2801
BLOCK LIMIT
2122'±TOTAL(S)
SHEET
MAPES AVENUE
35
MATCH LINE
SHEET 34
TAX MAP
TOWNSHIP OF SPRINGFIELD
UNION COUNTY, NEW JERSEY
SCALE : 1" = 100'
DEC. 31, 1992
ROBERT C. KIRKPATRICK, JR.
NEW JERSEY P.E. & L.S. No. 11359
KELLER & KIRKPATRICK, INC.
900 LANIDEX PLAZA, PARSIPPANY, NEW JERSEY
NEW JERSEY DEPARTMENT OF THE TREASURY
DIVISION OF TAXATION
LOCAL PROPERTY BRANCH
APPROVED AS A TAX MAP PURSUANT TO THE
PROVISIONS OF CHAPTER 175, LAWS OF 1913, ETC.
FOR THE DIRECTOR, DIVISION OF TAXATION
P.E. & L.S.
LIC. # 15434 CHIEF ENGINEERING SECTION
DATE MAY 2 8 1994 SERIAL NO. 761
REV. 8/96 - ROBERT C. KIRKPATRICK, JR. LIC. No. 11359

28

28

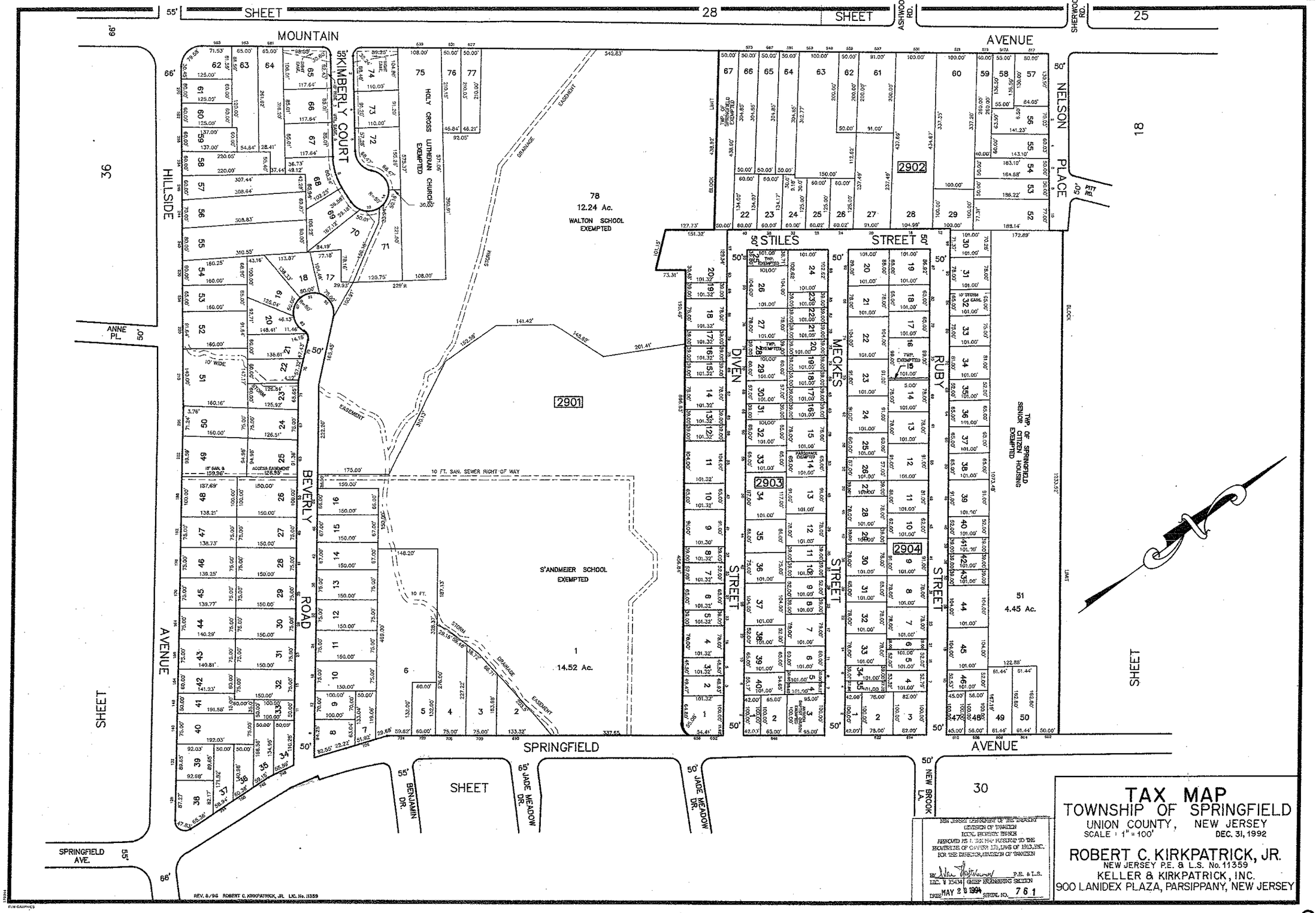
SHEET 28
SHEET 25
MOUNTAIN AVENUE
KIMBERLY COURT
HILLSIDE AVENUE
BEVERLY ROAD
NELSON PLACE
STILES STREET
DIVEN STREET
MECKES STREET
RUBY STREET
SPRINGFIELD AVENUE
ANNE PL.
SPRINGFIELD AVE.
BENJAMIN DR.
JADE MEADOW DR.
NEW BROOK LA.
ASHWOOD RD.
SHERWOOD RD.
PITT RD.
HOLY CROSS LUTHERAN CHURCH EXEMPTED
78
12.24 Ac.
WALTON SCHOOL EXEMPTED
S'ANDMEIER SCHOOL EXEMPTED
1
14.52 Ac.
51
4.45 Ac.
TWP. OF SPRINGFIELD SENIOR CITIZEN HOUSING EXEMPTED
2901
2902
2903
2904
10 FT. SAN. SEWER RIGHT OF WAY
STORM DRAINAGE EASEMENT
SHEET 30
TAX MAP
TOWNSHIP OF SPRINGFIELD
UNION COUNTY, NEW JERSEY
SCALE : 1" = 100'
DEC. 31, 1992
ROBERT C. KIRKPATRICK, JR.
NEW JERSEY P.E. & L.S. No. 11359
KELLER & KIRKPATRICK, INC.
900 LANIDEX PLAZA, PARSIPPANY, NEW JERSEY
NEW JERSEY DEPARTMENT OF THE TREASURY
DIVISION OF TAXATION
LOCAL PROPERTY BRANCH
APPROVED AS A TAX MAP PURSUANT TO THE
PROVISIONS OF CHAPTER 175, LAWS OF 1913, ETC.
FOR THE DIRECTOR, DIVISION OF TAXATION
BY P.E. & L.S.
LIC. # 15434 CHIEF ENGINEERING SECTION
DATE MAY 23 1994 SERIAL NO. 761
REV. 8/96 ROBERT C. KIRKPATRICK, JR. LIC. No. 11359

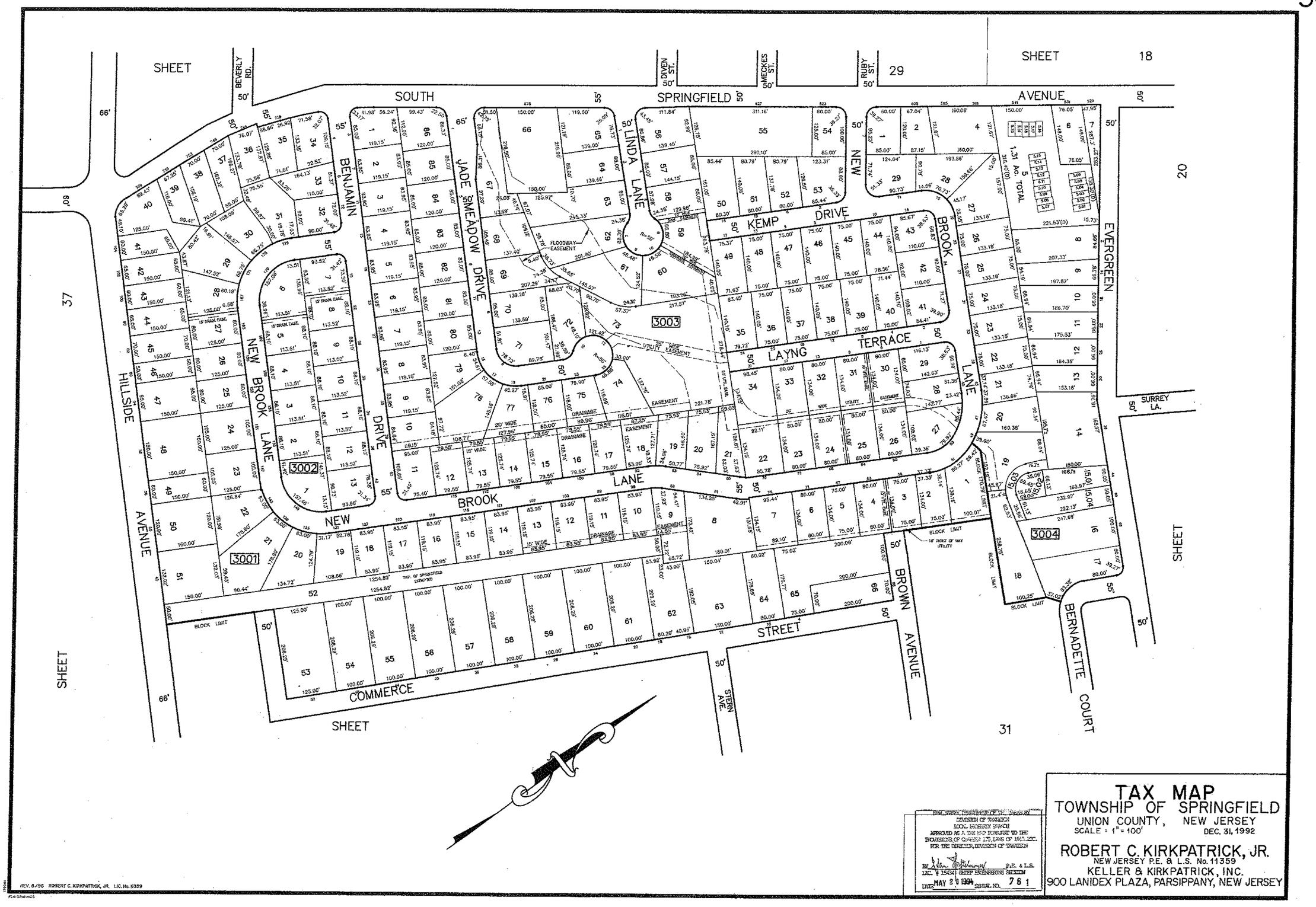

NEW JERSEY DEPARTMENT OF TREASURY
DIVISION OF TAXATION
LOCAL PROPERTY BRANCH
APPROVED AS A TAX MAP PURSUANT TO THE PROVISIONS OF CHAPTER 175, LAWS OF 1915, ETC.
FOR THE DIRECTOR, DIVISION OF TAXATION

BY _____ P.P. & L.S.
LIC. # 15434 CHIEF ENGINEERING SECTION
DATE MAY 20 1994 SERIAL NO. 761

TAX MAP
TOWNSHIP OF SPRINGFIELD
UNION COUNTY, NEW JERSEY
SCALE : 1" = 100' DEC. 31, 1992

ROBERT C. KIRKPATRICK, JR.
NEW JERSEY P.E. & L.S. No. 11359
KELLER & KIRKPATRICK, INC.
900 LANIDEX PLAZA, PARSIPPANY, NEW JERSEY

REV. 8/95 ROBERT C. KIRKPATRICK, JR. LIC. No. 11359

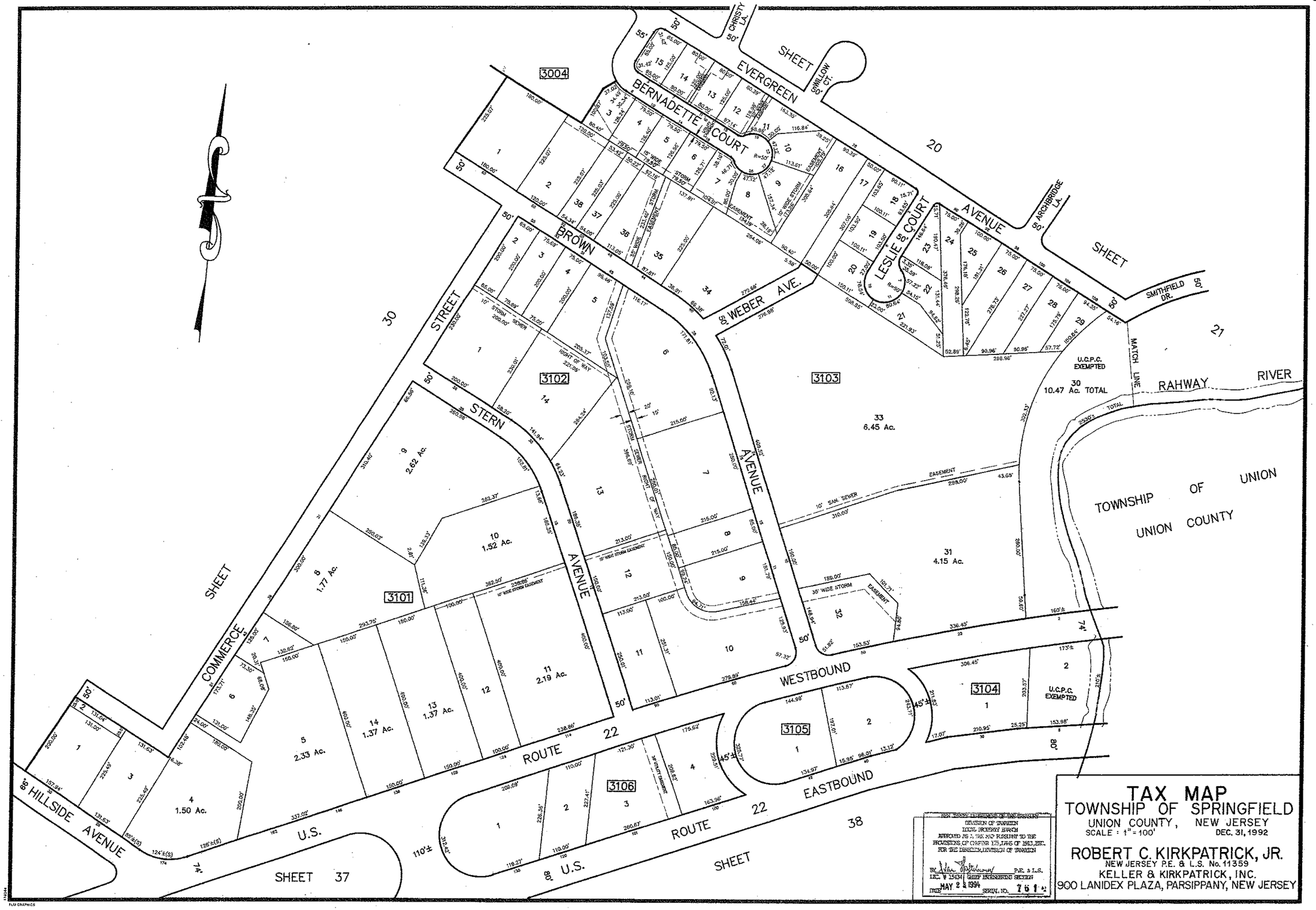

TAX MAP
TOWNSHIP OF SPRINGFIELD
UNION COUNTY, NEW JERSEY

SCALE : 1" = 100' DEC. 31, 1992

ROBERT C. KIRKPATRICK, JR.
NEW JERSEY P.E. & L.S. No. 11359
KELLER & KIRKPATRICK, INC.
900 LANIDEX PLAZA, PARSIPPANY, NEW JERSEY

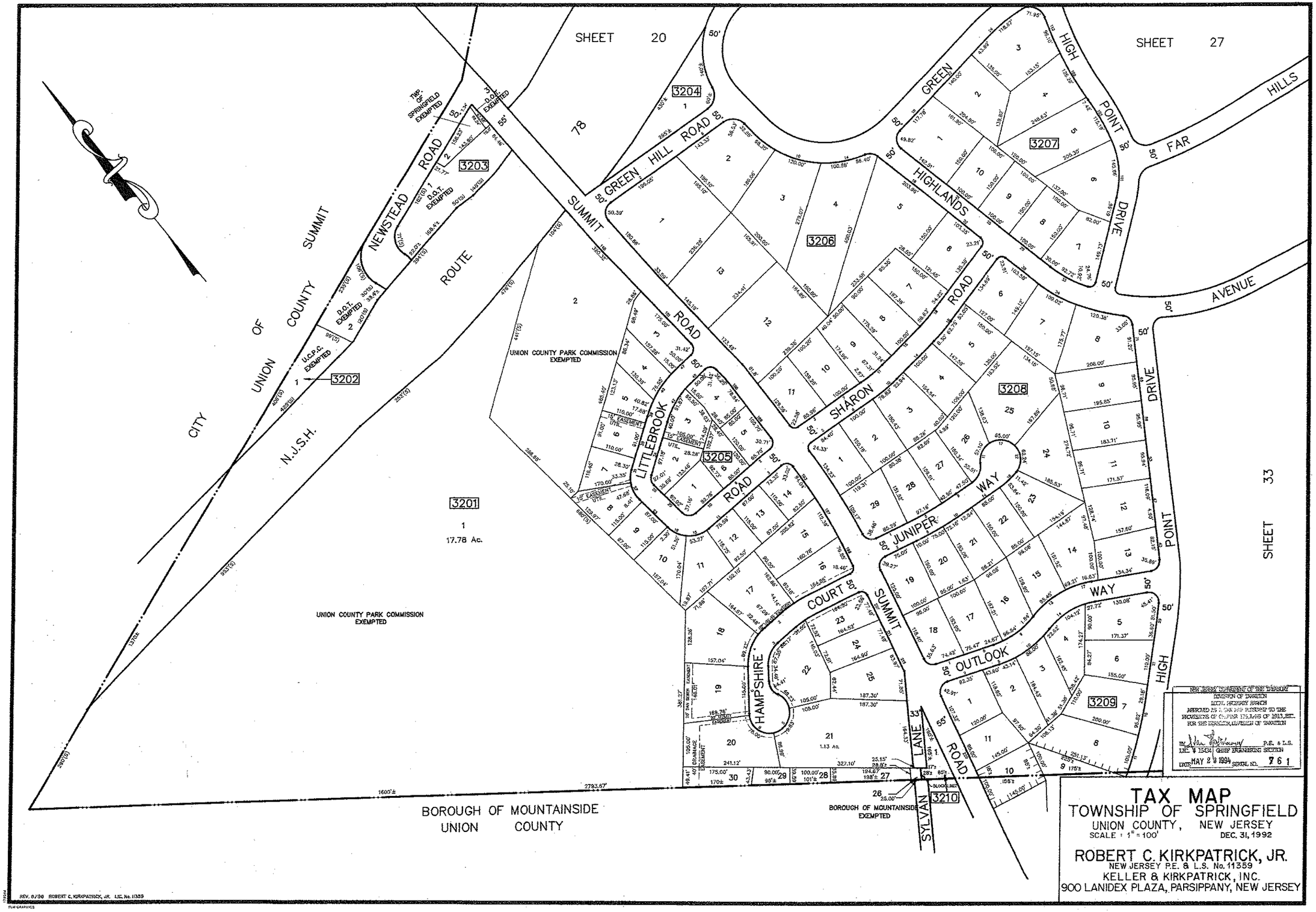
SHEET 20
SHEET 27
SHEET 33
CITY OF SPRINGFIELD
UNION COUNTY
SUMMIT ROAD
NEWSTEAD ROAD
N.J.S.H. ROUTE 78
GREEN HILL ROAD
GREEN HIGHLANDS ROAD
HIGH POINT DRIVE
FAR HILLS AVENUE
LITTLEBROOK ROAD
SHARON ROAD
JUNIPER WAY
SUMMIT COURT
HAMPSHIRE ROAD
OUTLOOK WAY
HIGH POINT DRIVE
SYLVAN LANE
3201
3202
3203
3204
3205
3206
3207
3208
3209
3210
1
17.78 Ac.
UNION COUNTY PARK COMMISSION EXEMPTED
BOROUGH OF MOUNTAINSIDE EXEMPTED
BOROUGH OF MOUNTAINSIDE
UNION COUNTY
TAX MAP
TOWNSHIP OF SPRINGFIELD
UNION COUNTY, NEW JERSEY
SCALE : 1" = 100'
DEC. 31, 1992
ROBERT C. KIRKPATRICK, JR.
NEW JERSEY P.E. & L.S. No. 11359
KELLER & KIRKPATRICK, INC.
900 LANIDEX PLAZA, PARSIPPANY, NEW JERSEY
NEW JERSEY DEPARTMENT OF THE TREASURY
DIVISION OF TAXATION
LOCAL PROPERTY BRANCH
APPROVED AS TO FORM AND PURSUANT TO THE PROVISIONS OF CHAPTER 175, LAWS OF 1913, ETC.
FOR THE DIRECTOR, DIVISION OF TAXATION
P.E. & L.S.
LIC. # 13434 CHIEF ENGINEERING SECTION
DATE MAY 2 9 1994 SERIAL NO. 7 6 1
REV. 8/96 ROBERT C. KIRKPATRICK, JR. LIC. No. 11359

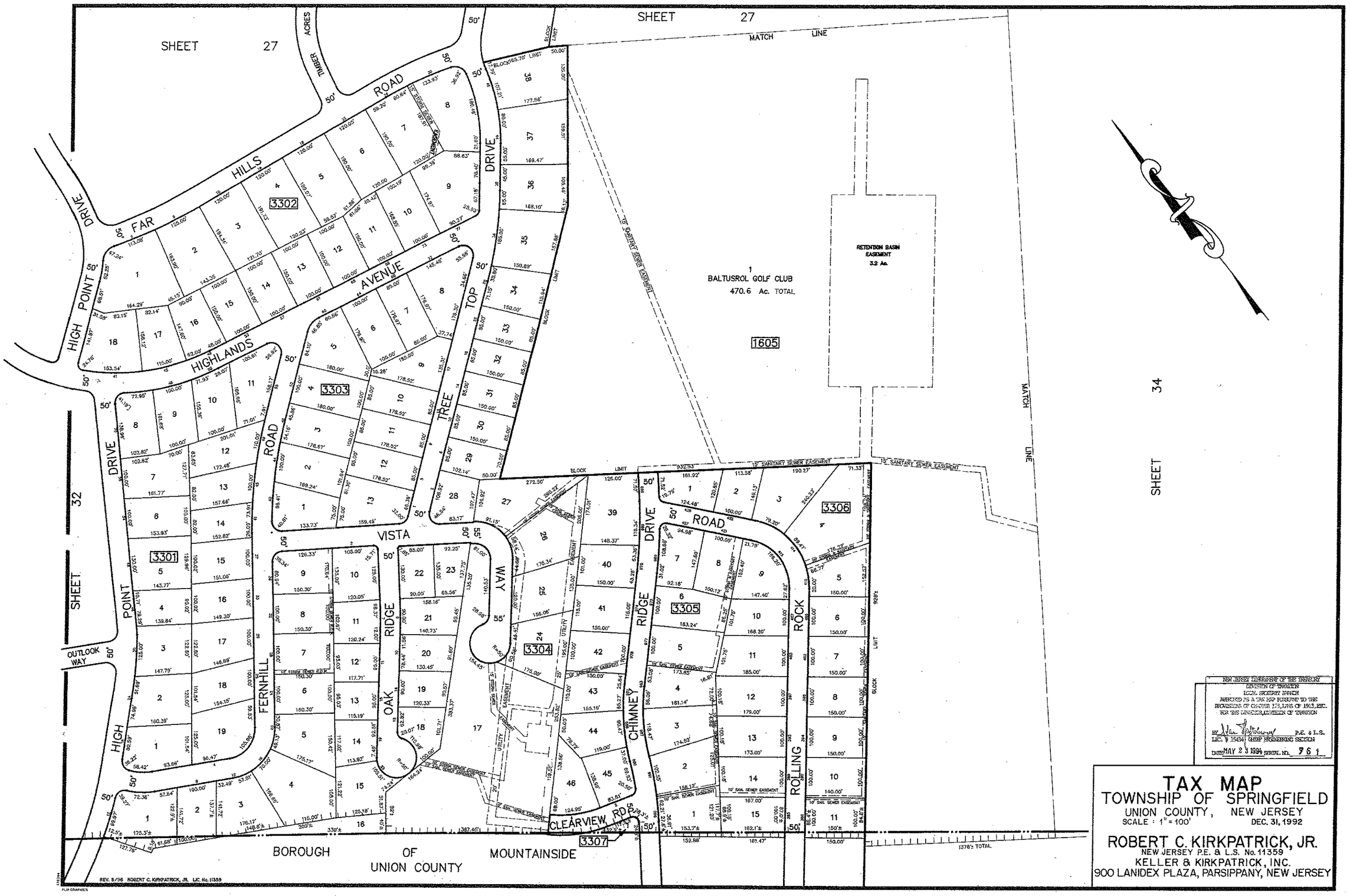
SHEET 27
SHEET 27
MATCH LINE
TIMBER ACRES
FAR HILLS ROAD
HIGH POINT DRIVE
HIGHLANDS AVENUE
TOP TREE DRIVE
VISTA WAY
FERNHILL ROAD
OAK RIDGE DRIVE
CHIMNEY RIDGE DRIVE
ROLLING ROCK ROAD
CLEARVIEW RD
OUTLOOK WAY
HIGH POINT DRIVE
SHEET 32
SHEET 34
3301
3302
3303
3304
3305
3306
3307
1605
BALTUSROL GOLF CLUB
470.6 Ac. TOTAL
RETENTION BASIN EASEMENT
3.2 Ac.
15' SANITARY SEWER EASEMENT
BLOCK LIMIT
BOROUGH OF MOUNTAINSIDE
UNION COUNTY
REV. 8/96 ROBERT C. KIRKPATRICK, JR. LIC. No. 11359
NEW JERSEY DEPARTMENT OF THE TREASURY
DIVISION OF TAXATION
LOCAL PROPERTY BRANCH
APPROVED AS A TAX MAP PURSUANT TO THE PROVISIONS OF CHAPTER 175, LAWS OF 1913, ETC. FOR THE DIRECTOR, DIVISION OF TAXATION
BY P.E. & L.S.
LIC. # 15434 CHIEF ENGINEERING SECTION
DATE MAY 23 1994 SERIAL NO. 761
TAX MAP
TOWNSHIP OF SPRINGFIELD
UNION COUNTY, NEW JERSEY
SCALE : 1" = 100'
DEC. 31, 1992
ROBERT C. KIRKPATRICK, JR.
NEW JERSEY P.E. & L.S. No. 11359
KELLER & KIRKPATRICK, INC.
900 LANIDEX PLAZA, PARSIPPANY, NEW JERSEY

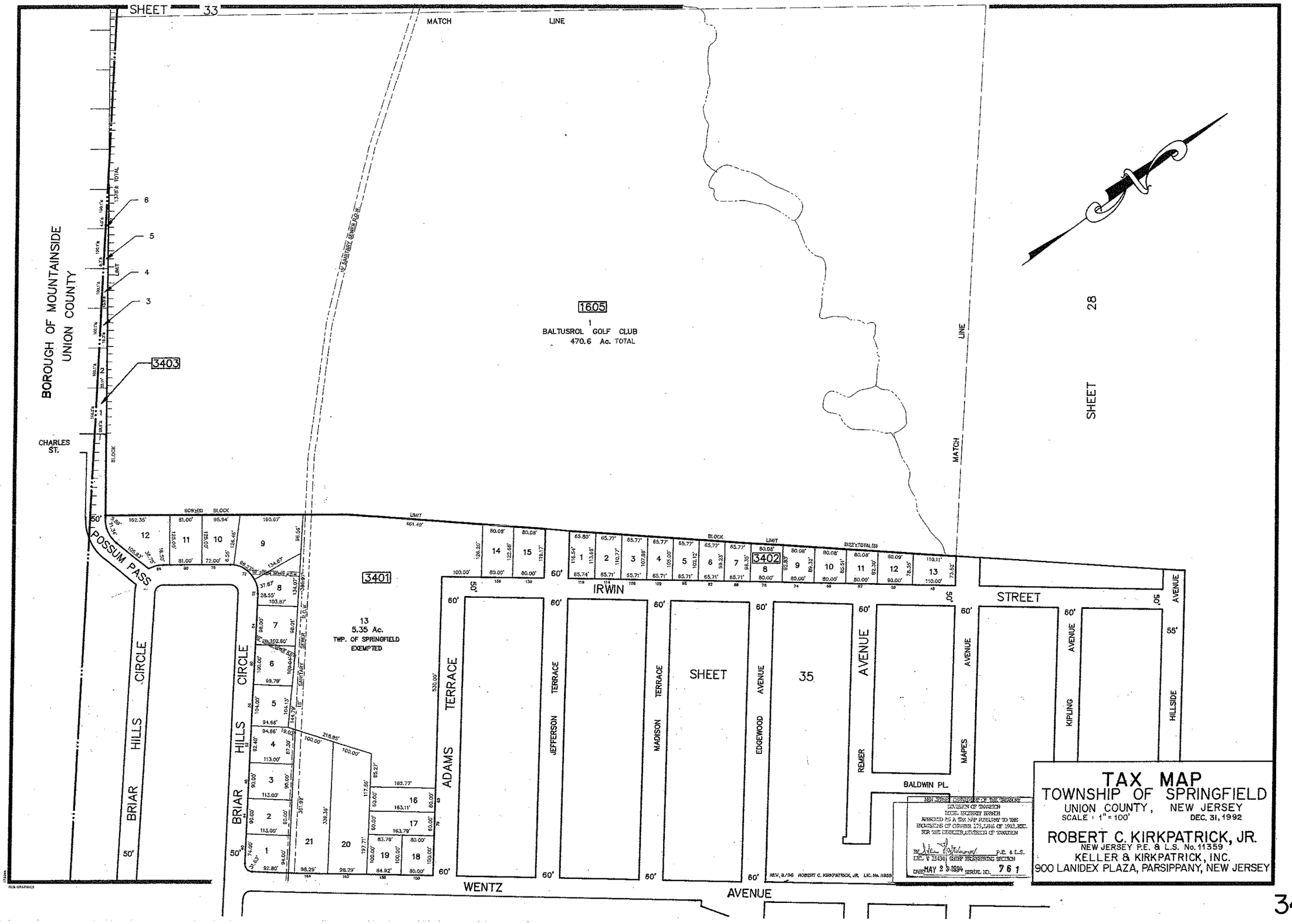
SHEET 33
MATCH LINE
BOROUGH OF MOUNTAINSIDE
UNION COUNTY
CHARLES ST.
POSSUM PASS
BRIAR HILLS CIRCLE
BRIAR HILLS CIRCLE
3403
3401
3402
1605
1
BALTUSROL GOLF CLUB
470.6 Ac. TOTAL
13
5.35 Ac.
TWP. OF SPRINGFIELD
EXEMPTED
ADAMS TERRACE
JEFFERSON TERRACE
MADISON TERRACE
EDGEWOOD AVENUE
REMER AVENUE
MAPES AVENUE
KIPLING AVENUE
HILLSIDE AVENUE
IRWIN STREET
BALDWIN PL.
WENTZ AVENUE
SHEET 35
SHEET 28
MATCH LINE
TAX MAP
TOWNSHIP OF SPRINGFIELD
UNION COUNTY, NEW JERSEY
SCALE : 1" = 100'
DEC. 31, 1992
ROBERT C. KIRKPATRICK, JR.
NEW JERSEY P.E. & L.S. No. 11359
KELLER & KIRKPATRICK, INC.
900 LANIDEX PLAZA, PARSIPPANY, NEW JERSEY

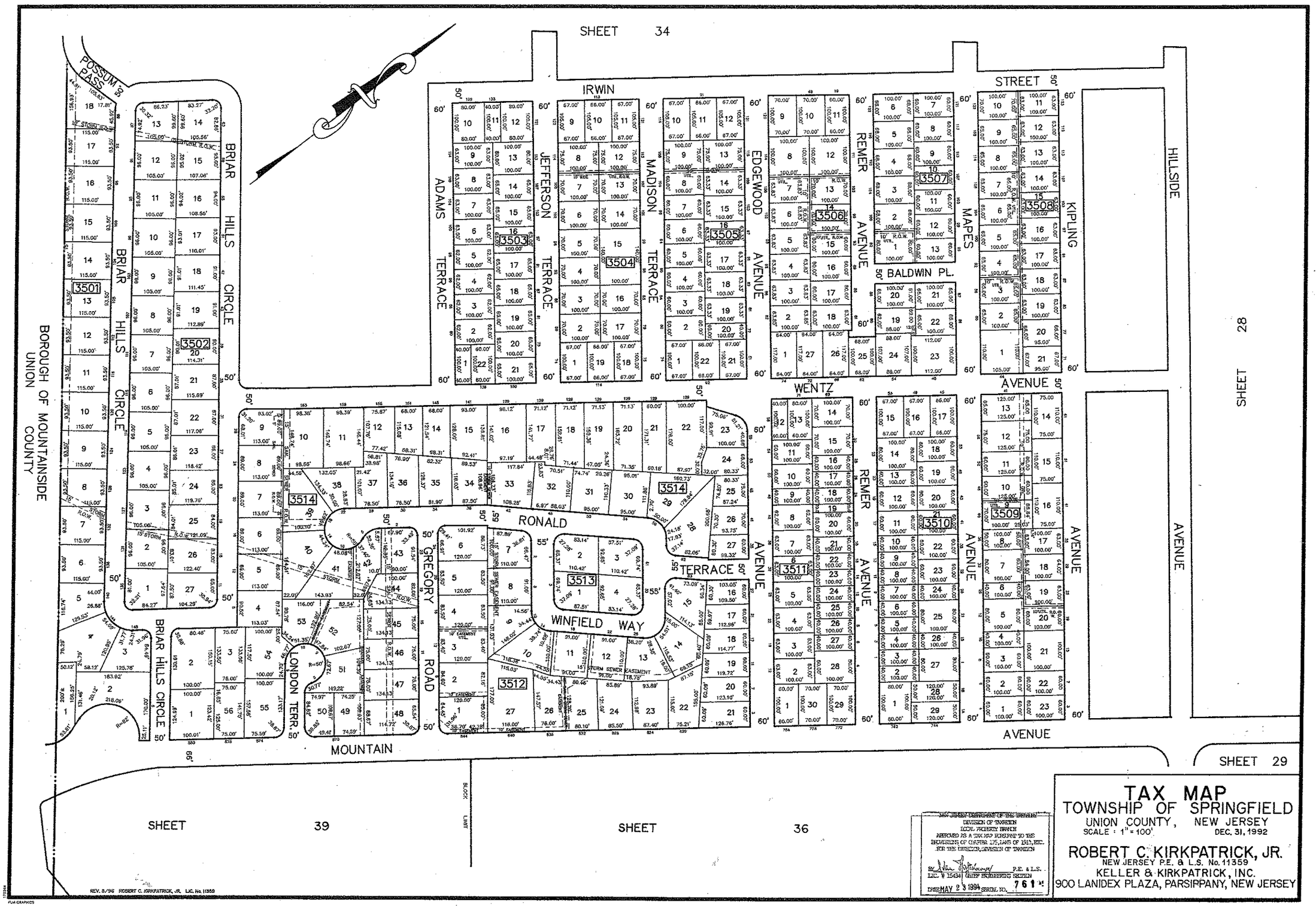

NEW JERSEY DEPARTMENT OF THE TREASURY
DIVISION OF TAXATION
LOCAL PROPERTY TAXES
APPROVED AS A TAX MAP PURSUANT TO THE
PROVISIONS OF CHAPTER 175, LAWS OF 1957, ETC.
FOR THE DIRECTOR, DIVISION OF TAXATION

BY [signature] P.E. & L.S.
LIC. # 25434 CHIEF ENGINEERING SECTION
DATE MAY 23 1994 SERIAL NO. 761

TAX MAP
TOWNSHIP OF SPRINGFIELD
UNION COUNTY, NEW JERSEY
SCALE : 1" = 100'
DEC. 31, 1992

ROBERT C. KIRKPATRICK, JR.
NEW JERSEY P.E. & L.S. No. 11359
KELLER & KIRKPATRICK, INC.
900 LANIDEX PLAZA, PARSIPPANY, NEW JERSEY

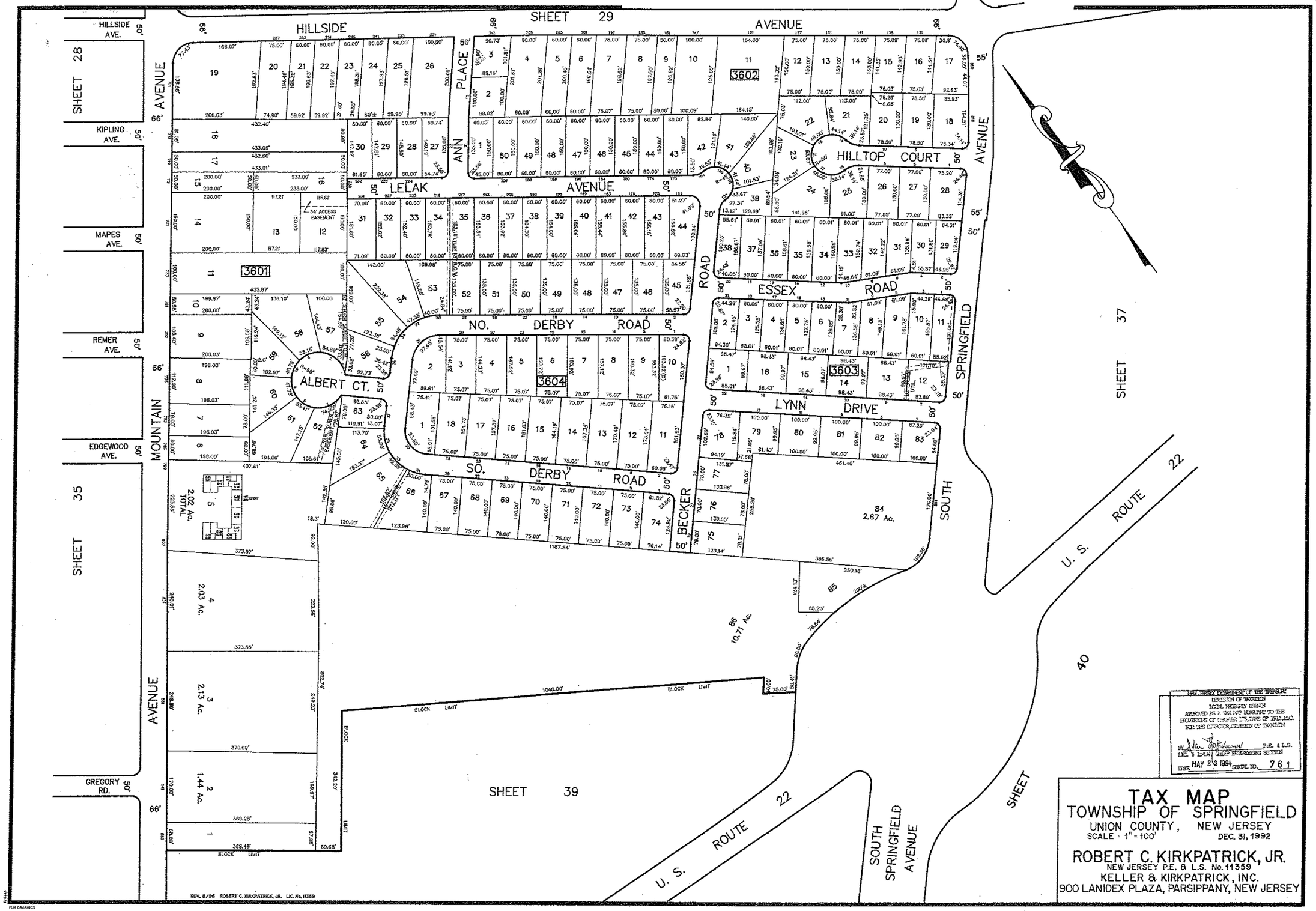
SHEET 29
HILLSIDE AVENUE
HILLSIDE AVE.
KIPLING AVE.
MAPES AVE.
REMER AVE.
EDGEWOOD AVE.
GREGORY RD.
SHEET 28
SHEET 35
MOUNTAIN AVENUE
ANN PLACE
LELAK AVENUE
HILLTOP COURT
ESSEX ROAD
SPRINGFIELD ROAD
NO. DERBY ROAD
SO. DERBY ROAD
ALBERT CT.
LYNN DRIVE
BECKER ROAD
SOUTH SPRINGFIELD AVENUE
U. S. ROUTE 22
SHEET 37
SHEET 39
SHEET 40
3601
3602
3603
3604
34' ACCESS EASEMENT
2.02 Ac. TOTAL
2.03 Ac.
2.13 Ac.
1.44 Ac.
2.67 Ac.
10.71 Ac.
BLOCK LIMIT
NEW JERSEY DEPARTMENT OF THE TREASURY
DIVISION OF TAXATION
LOCAL PROPERTY BRANCH
APPROVED AS A TAX MAP PURSUANT TO THE
PROVISIONS OF CHAPTER 175, LAWS OF 1918, ETC.
FOR THE DIRECTOR, DIVISION OF TAXATION
P.E. & L.S.
LIC. # 15434 GROUP ENGINEERING SECTION
DATE MAY 23 1994 SERIAL NO. 761
TAX MAP
TOWNSHIP OF SPRINGFIELD
UNION COUNTY, NEW JERSEY
SCALE : 1" = 100'
DEC. 31, 1992
ROBERT C. KIRKPATRICK, JR.
NEW JERSEY P.E. & L.S. No. 11359
KELLER & KIRKPATRICK, INC.
900 LANIDEX PLAZA, PARSIPPANY, NEW JERSEY
REV. 8/96 ROBERT C. KIRKPATRICK, JR. LIC. No. 11359

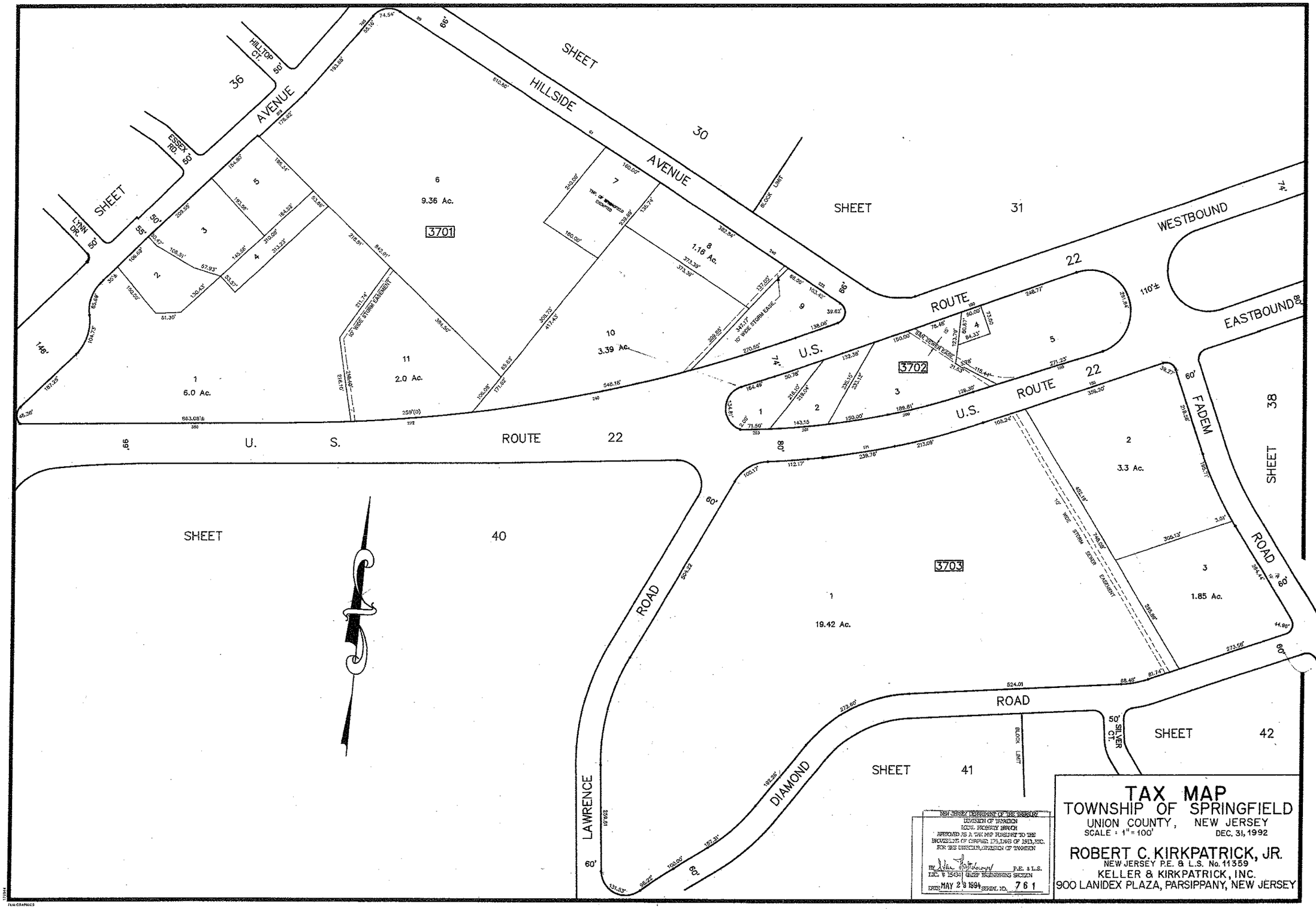
SHEET 36
SHEET 30
SHEET 31
SHEET 38
SHEET 40
SHEET 41
SHEET 42
HILLTOP CT.
ESSEX RD.
LYNN DR.
AVENUE
HILLSIDE
AVENUE
BLOCK LIMIT
WESTBOUND
EASTBOUND
U.S. ROUTE 22
FADEM ROAD
LAWRENCE ROAD
DIAMOND ROAD
SILVER CT.
3701
3702
3703
6
9.36 Ac.
7
8
1.16 Ac.
9
10
3.39 Ac.
11
2.0 Ac.
1
6.0 Ac.
2
3.3 Ac.
3
1.85 Ac.
1
19.42 Ac.
10' WIDE STORM EASEMENT
10' WIDE STORM SEWER EASEMENT
SAN SEWER EASE.
TAX MAP
TOWNSHIP OF SPRINGFIELD
UNION COUNTY, NEW JERSEY
SCALE : 1" = 100'
DEC. 31, 1992
ROBERT C. KIRKPATRICK, JR.
NEW JERSEY P.E. & L.S. No. 11359
KELLER & KIRKPATRICK, INC.
900 LANIDEX PLAZA, PARSIPPANY, NEW JERSEY
NEW JERSEY DEPARTMENT OF THE TREASURY
DIVISION OF TAXATION
LOCAL PROPERTY BRANCH
APPROVED AS A TAX MAP PURSUANT TO THE
PROVISIONS OF CHAPTER 175, LAWS OF 1913, ETC.
FOR THE DIRECTOR, DIVISION OF TAXATION
BY
P.E. & L.S.
LIC. # 15434 CHIEF ENGINEERING SECTION
DATE MAY 28 1994 SERIAL NO. 761

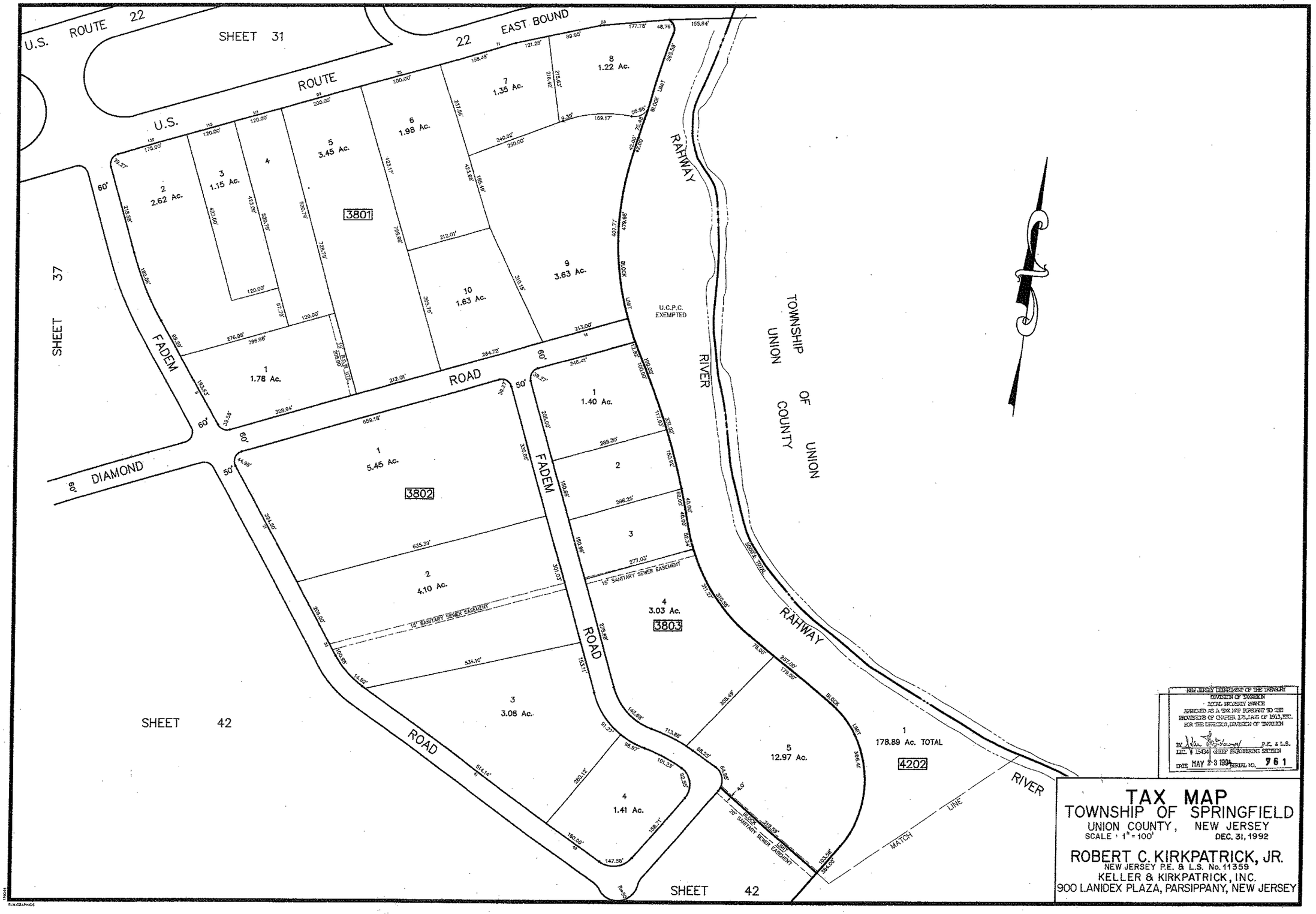
U.S. ROUTE 22
SHEET 31
U.S. ROUTE 22 EAST BOUND
SHEET 37
SHEET 42
SHEET 42
FADEM ROAD
DIAMOND ROAD
FADEM ROAD
RAHWAY RIVER
RAHWAY RIVER
TOWNSHIP OF UNION
UNION COUNTY
U.C.P.C. EXEMPTED
BLOCK LIMIT
MATCH LINE
1 2.62 Ac.
2 1.15 Ac.
3 4
5 3.45 Ac.
6 1.98 Ac.
7 1.35 Ac.
8 1.22 Ac.
9 3.63 Ac.
10 1.83 Ac.
1 1.78 Ac.
3801
1 5.45 Ac.
2 4.10 Ac.
3 3.08 Ac.
4 1.41 Ac.
3802
1 1.40 Ac.
2
3
4 3.03 Ac.
3803
5 12.97 Ac.
1 178.89 Ac. TOTAL
4202
15' SANITARY SEWER EASEMENT
20' SANITARY SEWER EASEMENT
NEW JERSEY DEPARTMENT OF THE TREASURY
DIVISION OF TAXATION
LOCAL PROPERTY BRANCH
APPROVED AS A TAX MAP PURSUANT TO THE
PROVISIONS OF CHAPTER 175, LAWS OF 1913, ETC.
FOR THE DIRECTOR, DIVISION OF TAXATION
P.E. & L.S.
LIC. # 15434 CHIEF ENGINEERING SECTION
DATE MAY 23 1994 SERIAL NO. 961
TAX MAP
TOWNSHIP OF SPRINGFIELD
UNION COUNTY, NEW JERSEY
SCALE : 1" = 100'
DEC. 31, 1992
ROBERT C. KIRKPATRICK, JR.
NEW JERSEY P.E. & L.S. No. 11359
KELLER & KIRKPATRICK, INC.
900 LANIDEX PLAZA, PARSIPPANY, NEW JERSEY

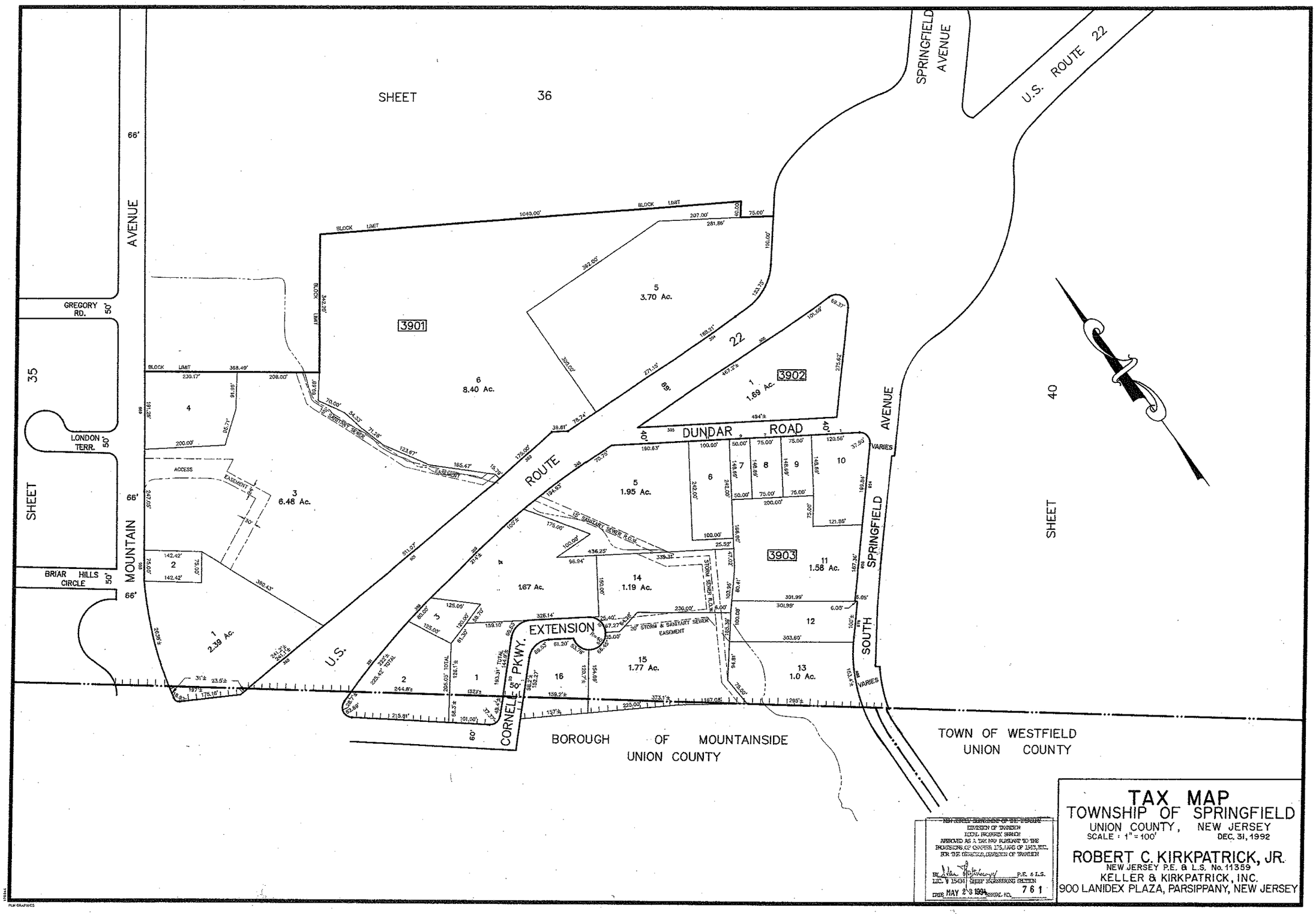
SHEET 36
SHEET 35
SHEET 40
MOUNTAIN AVENUE
GREGORY RD.
LONDON TERR.
BRIAR HILLS CIRCLE
SPRINGFIELD AVENUE
U.S. ROUTE 22
DUNDAR ROAD
SOUTH SPRINGFIELD AVENUE
CORNELLE PKWY. EXTENSION
U.S. ROUTE 22
3901
3902
3903
BOROUGH OF MOUNTAINSIDE
UNION COUNTY
TOWN OF WESTFIELD
UNION COUNTY
TAX MAP
TOWNSHIP OF SPRINGFIELD
UNION COUNTY, NEW JERSEY
SCALE : 1" = 100'
DEC. 31, 1992
ROBERT C. KIRKPATRICK, JR.
NEW JERSEY P.E. & L.S. No. 11359
KELLER & KIRKPATRICK, INC.
900 LANIDEX PLAZA, PARSIPPANY, NEW JERSEY
DIVISION OF TAXATION
LOCAL PROPERTY BRANCH
APPROVED AS A TAX MAP PURSUANT TO THE
PROVISIONS OF CHAPTER 175, LAWS OF 1915, ETC.
FOR THE DIRECTOR, DIVISION OF TAXATION
P.E. & L.S.
LIC. # 15434 CHIEF ENGINEERING SECTION
DATE MAY 2 3 1994 SERIAL NO. 761

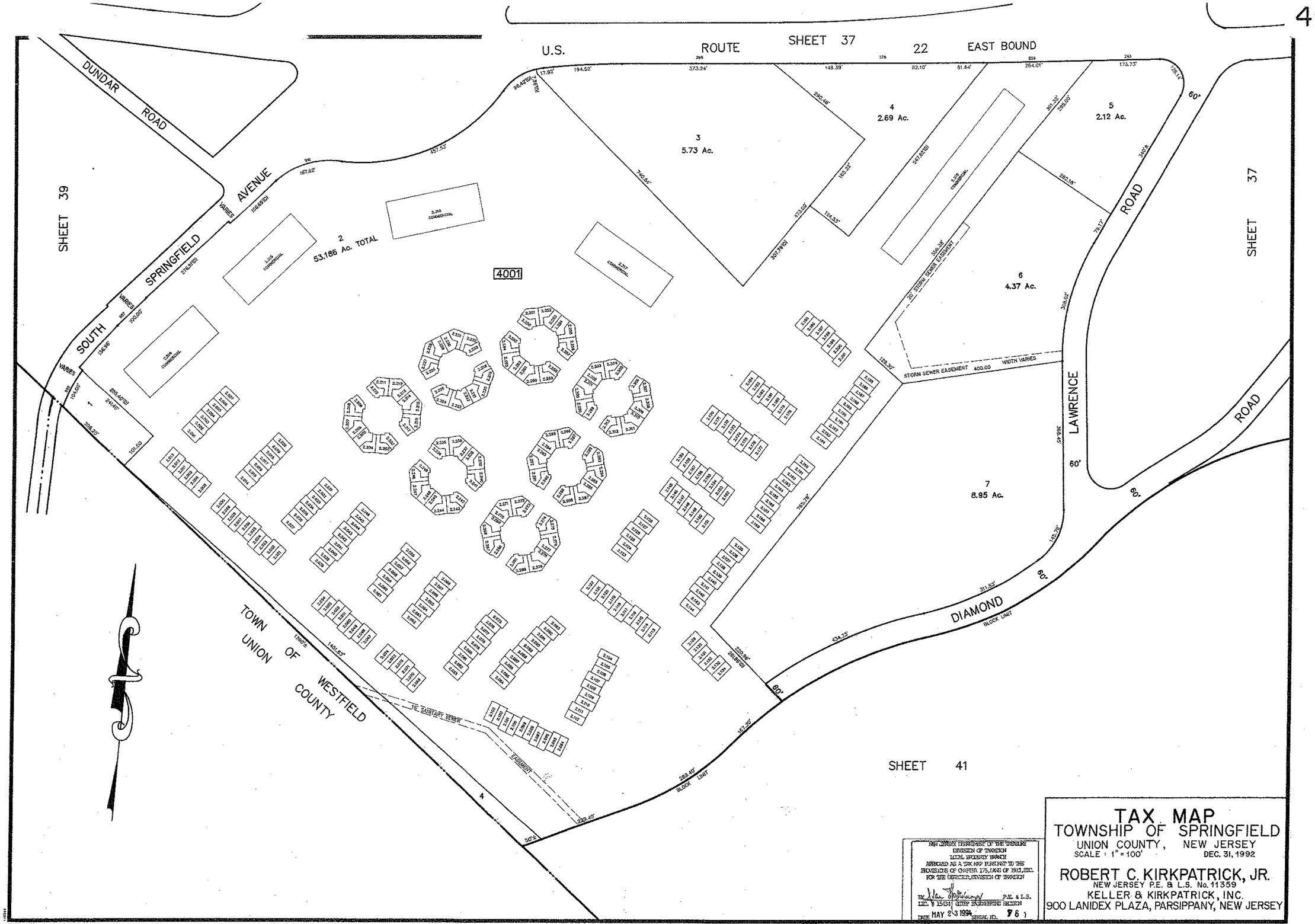

NEW JERSEY DEPARTMENT OF THE TREASURY
DIVISION OF TAXATION
LOCAL PROPERTY BRANCH
APPROVED AS A TAX MAP PURSUANT TO THE PROVISIONS OF CHAPTER 175, LAWS OF 1915, ETC.
FOR THE DIRECTOR, DIVISION OF TAXATION

BY [signature] P.E. & L.S.
LIC. # 15434 CHIEF ENGINEERING SECTION
DATE MAY 23 1994 SERIAL NO. 56

TAX MAP
TOWNSHIP OF SPRINGFIELD
UNION COUNTY, NEW JERSEY
SCALE : 1" = 100' DEC. 31, 1992

ROBERT C. KIRKPATRICK, JR.
NEW JERSEY P.E. & L.S. No. 11359
KELLER & KIRKPATRICK, INC.
900 LANIDEX PLAZA, PARSIPPANY, NEW JERSEY

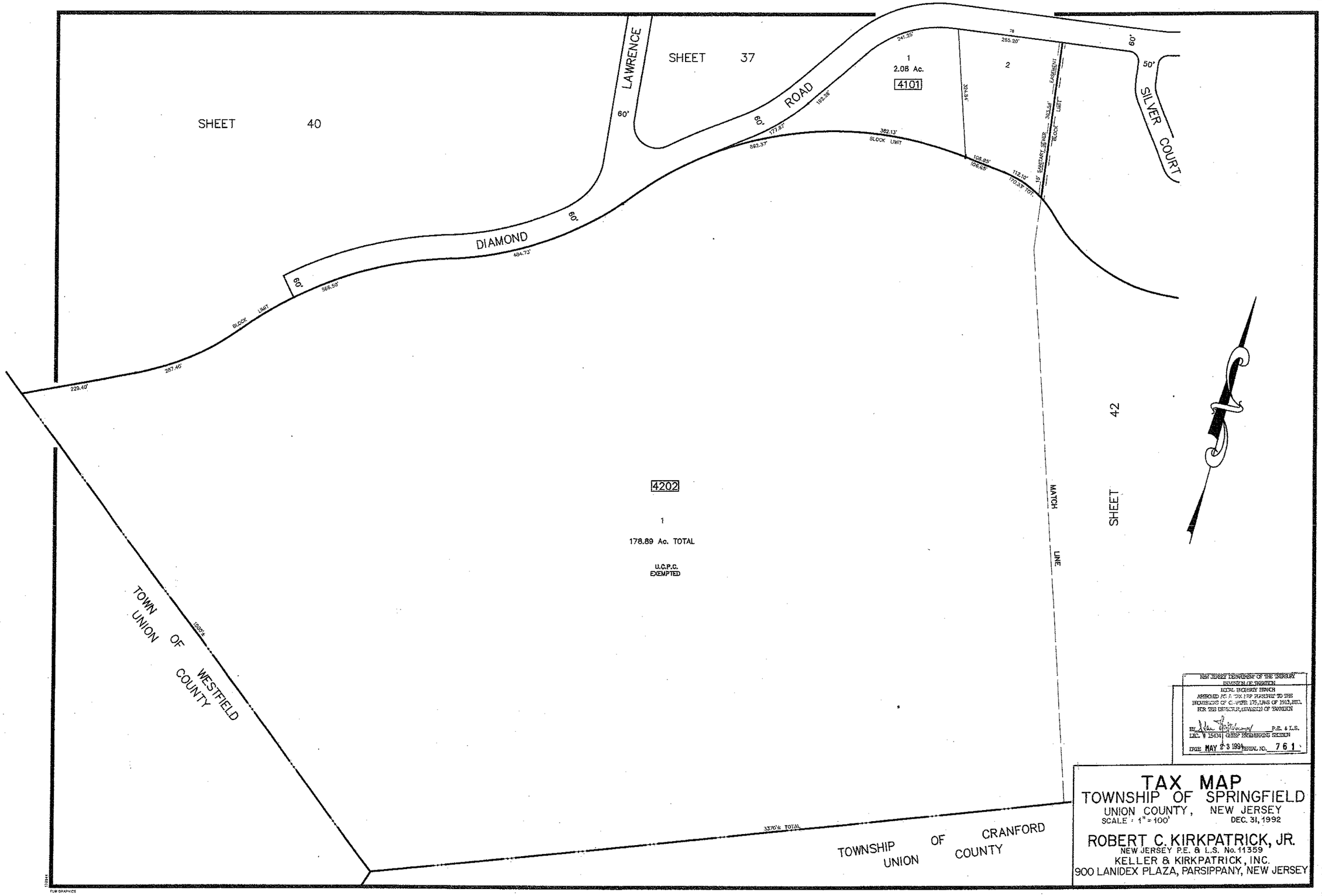
SHEET 40
SHEET 37
LAWRENCE
ROAD
DIAMOND
SILVER COURT
1
2.08 Ac.
4101
2
4202
1
178.89 Ac. TOTAL
U.C.P.C.
EXEMPTED
SHEET 42
MATCH LINE
TOWN OF WESTFIELD
UNION COUNTY
TOWNSHIP OF CRANFORD
UNION COUNTY
BLOCK LIMIT
229.40'
287.40'
566.50'
484.73'
892.37'
177.87'
192.26'
241.25'
324.84'
265.20'
362.13'
108.85'
106.65'
112.10'
170.33' TOT.
15' SANITARY SEWER EASEMENT
BLOCK LIMIT
60'
50'
1500'±
3370'± TOTAL
NEW JERSEY DEPARTMENT OF THE TREASURY
DIVISION OF TAXATION
LOCAL PROPERTY BRANCH
APPROVED AS A TAX MAP PURSUANT TO THE
PROVISIONS OF CHAPTER 175, LAWS OF 1913, ETC.
FOR THE DIRECTOR, DIVISION OF TAXATION
BY P.E. & L.S.
LIC. # 15434 CHIEF ENGINEERING SECTION
DATE MAY 23 1994 SERIAL NO. 761
TAX MAP
TOWNSHIP OF SPRINGFIELD
UNION COUNTY, NEW JERSEY
SCALE : 1" = 100'
DEC. 31, 1992
ROBERT C. KIRKPATRICK, JR.
NEW JERSEY P.E. & L.S. No. 11359
KELLER & KIRKPATRICK, INC.
900 LANIDEX PLAZA, PARSIPPANY, NEW JERSEY

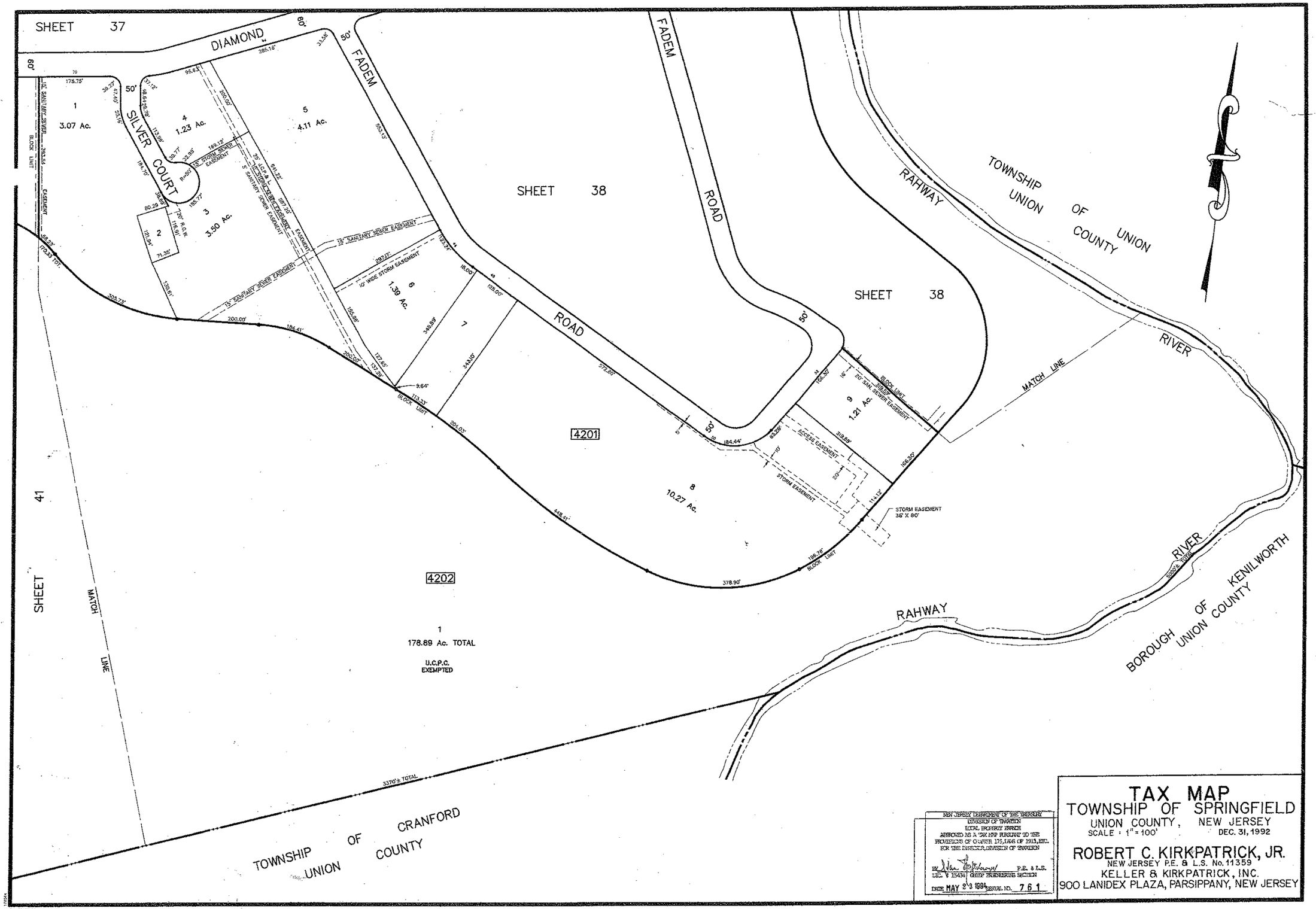

NEW JERSEY DEPARTMENT OF THE TREASURY
DIVISION OF TAXATION
LOCAL PROPERTY BRANCH
APPROVED AS A "TAX MAP" PURSUANT TO THE PROVISIONS OF CHAPTER 175, LAWS OF 1913, ETC.
FOR THE DIRECTOR, DIVISION OF TAXATION
BY [signature] P.E. & L.S.
LIC. # 15434 CHIEF ENGINEERING SECTION
DATE MAY 23 1994 SERIAL NO. 761

TAX MAP
TOWNSHIP OF SPRINGFIELD
UNION COUNTY, NEW JERSEY
SCALE : 1" = 100' DEC. 31, 1992

ROBERT C. KIRKPATRICK, JR.
NEW JERSEY P.E. & L.S. No. 11359
KELLER & KIRKPATRICK, INC.
900 LANIDEX PLAZA, PARSIPPANY, NEW JERSEY